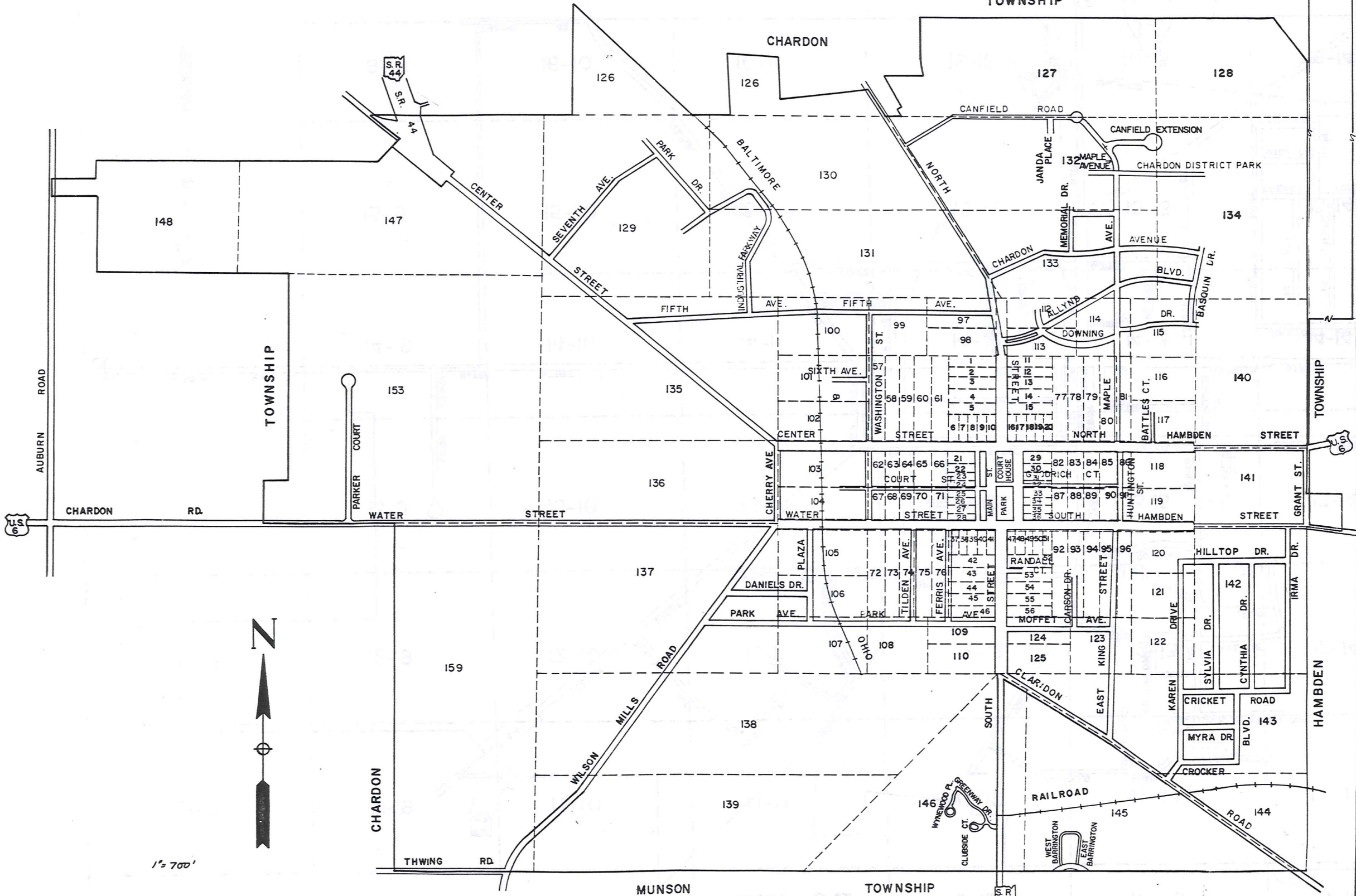


CHARDON VILLAGE

TOWNSHIP

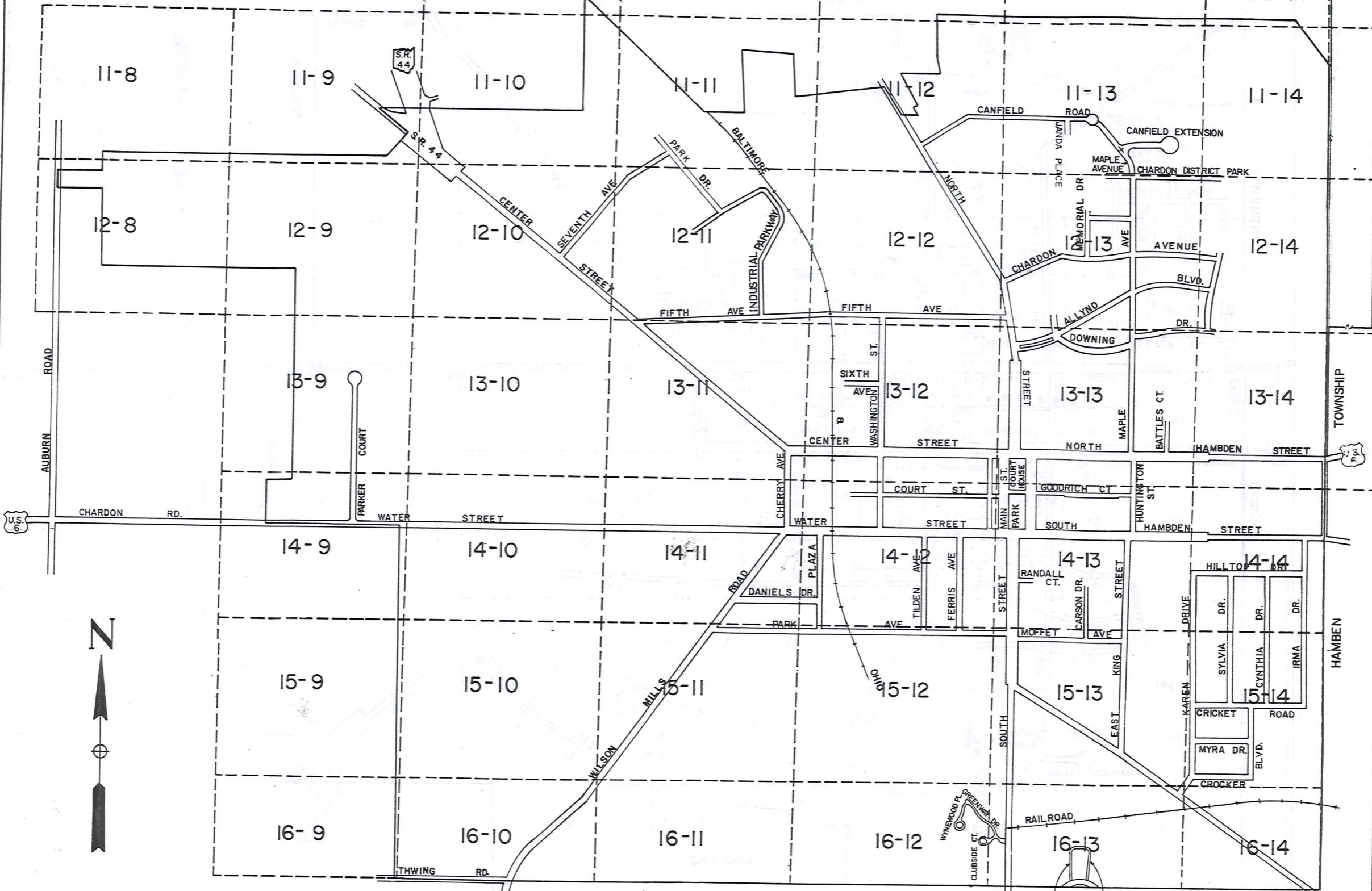


CHARDON VILLAGE

ORIGINAL LOTS

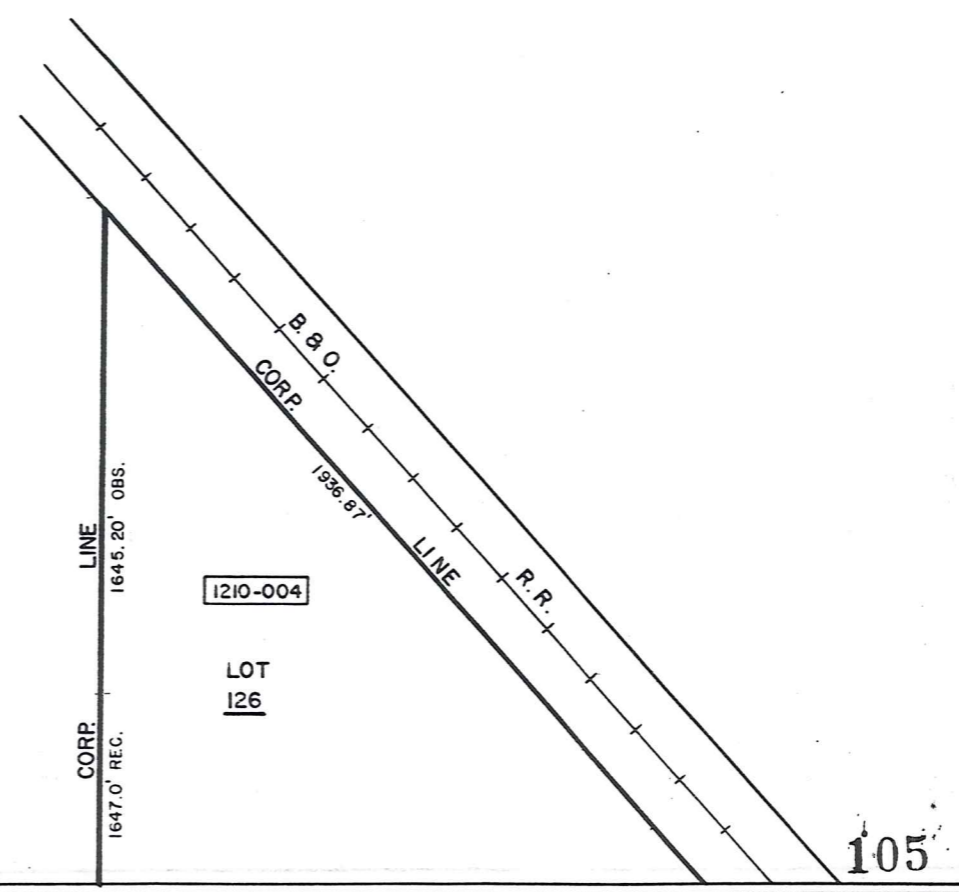
CHARDON

VILLAGE



CHARDON

VILLAGE



CORP.
1647.0' REC.

LINE
1645.20' OBS.

1210-004

LOT
126

B. & O.


CORP.

1336.87'


LINE

R.R.

105



378 0'		CORP. LINE
1112-017	860-287 6.68 AC	1112-019



CORP. LINE

107

III2-019

483.63
III3-004

2219.4
III3-007

102

HAMB DEN TWP

CORP. LINE

897.60'±

PLAT VOL 14 - PG. 15

Par. # 1

1214-013

4504.00'±

CORP. LINE HAMB DEN TWP

CHARDON TWP

CORP. LINE 4506.05'±

CORP LINE

2211.4'

1113-007

161.0'

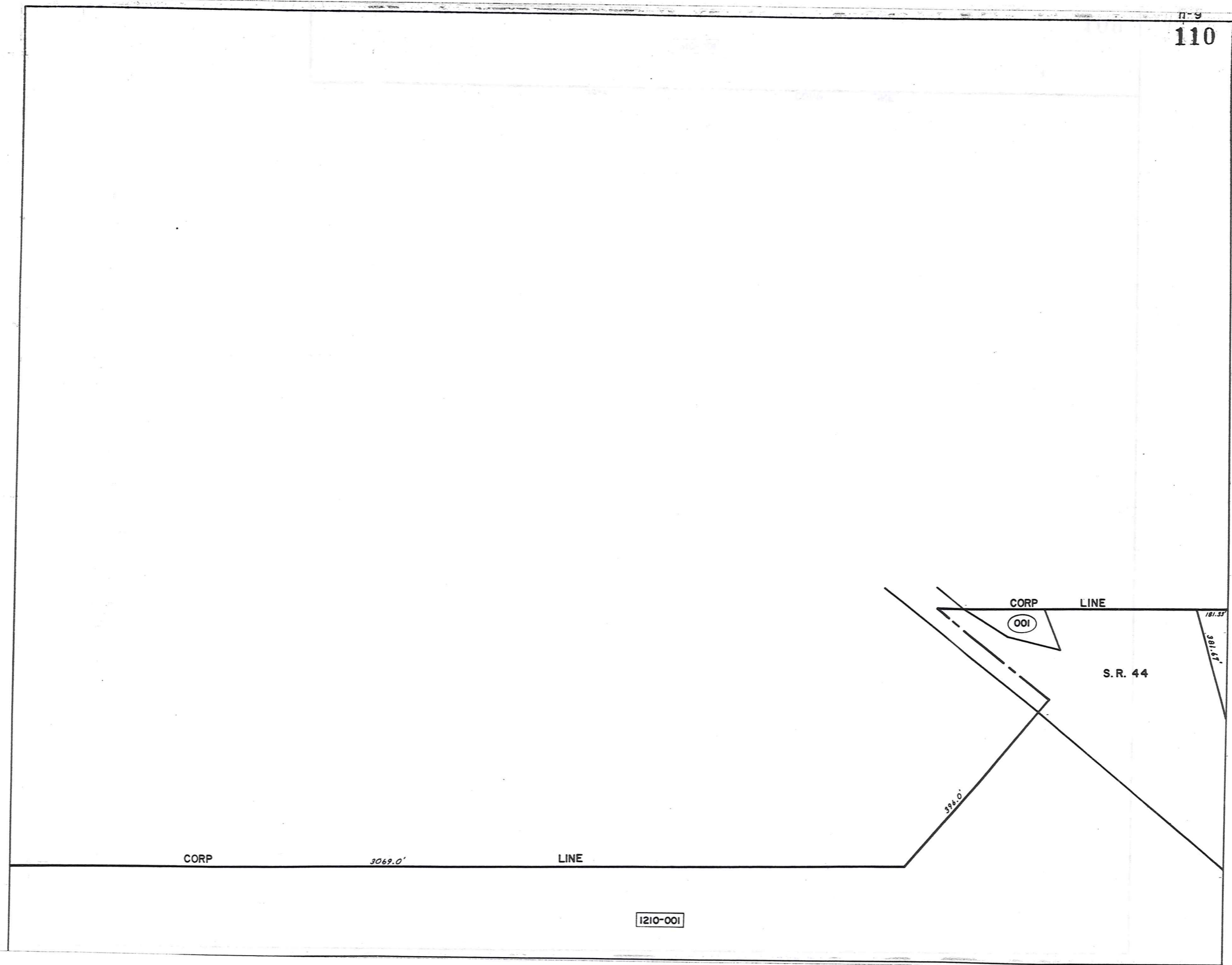
1210-001

CORP LINE

3069.0'

CORP LINE

1210-001



1210-001

11-10

B. B. O.
CORP. LINE
1936.87
R. R.

LOT
126

1210-004

CORP. LINE
1647.0' REC.
LINE
1645.20' OBS.

CORP LINE

(OLD CORP. LINE)

LOT
129

1210-004

181.33' 62.2' 1150.34' 30.9'

001

002

003

004

1210-002

1210-017

(OUT OF 002 & 003)

M.S. VENTURES
Line
9.75 AC
835-82
861-1237

1210-003

861-1240
12.563 AC
ELECTRODE
CORP.

1111-001

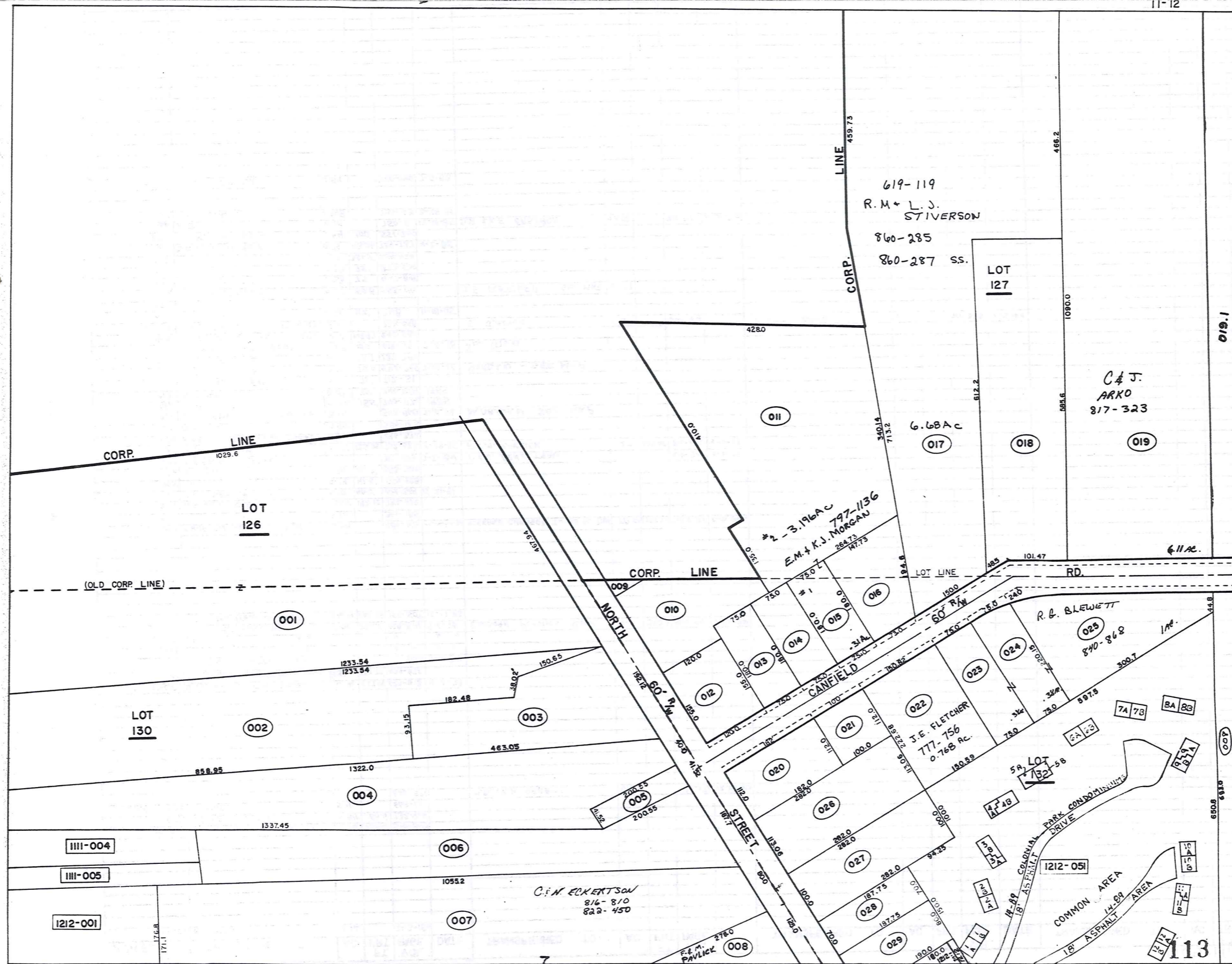
111

1210-001

600'
CENTER ST.

155.0'
106.08'
187.01'
218.29'
402.1'
403.5'
418.80'

227.985'
382.15'



619-119
 R.M. & L.J.
 STIVERSON
 860-285
 860-287 SS.

LOT
 127

C & J
 ARKO
 817-323

#2-3.196 AC
 797-1136
 E.M. & K.J. MORGAN

6.68 AC
 017

CORP. LINE
 1029.6

LOT
 126

(OLD CORP. LINE)

CORP. LINE

LOT LINE

RD.

NORTH
 60' R/W

CANFIELD

60' R/W

R. B. BLEWETT
 840-868

LOT
 130

J.E. FLETCHER
 777-756
 0.768 AC.

1111-004

1111-005

1212-001

C.N. ECKERTSON
 816-810
 822-450

5A LOT
 132-58

A.P. 4B

B.P. 4A

B.P. 4A

B.P. 4A

COLONIAL PARK CONDOMINIUM DRIVE

18' ASPHALT

COMMON AREA

14' ASPHALT AREA

113

112-019.1

688.8
603.01

200.0
005

49.13

004

LOT 127

LOT 128

007

402.1

001

402.1
435.6

002

435.6

003

435.6

574.7

006

006A

574.7

CANFIELD DR. VOL 9 - PG 95

100.0

100.0

60' W

100.0

100.0

100.0

100.0

100.0

100.0

100.0

100.0

100.0

100.0

100.0

100.0

100.0

100.0

100.0

100.0

100.0

100.0

100.0

100.0

100.0

100.0

100.0

100.0

100.0

100.0

100.0

100.0

100.0

100.0

100.0

100.0

100.0

100.0

100.0

100.0

100.0

100.0

100.0

100.0

100.0

100.0

100.0

100.0

100.0

100.0

100.0

100.0

100.0

100.0

100.0

100.0

100.0

100.0

100.0

100.0

100.0

100.0

100.0

100.0

100.0

100.0

100.0

100.0

100.0

100.0

100.0

100.0

100.0

100.0

100.0

100.0

C & S Martin
261-1249

008

546.64

009

544.4

011A

535.26

01B 012-1

535.91

01102 013 014A

LOT 132

0.8044 Ac.

1.0164 Ac.

0.8455 Ac.

0.8762 Ac.

0.6418 Ac.

0.6418 Ac.

0.6364 Ac.

0.6215 Ac.

0.5791 Ac.

0.6072 Ac.

0.5745 Ac.

0.5805 Ac.

0.5895 Ac.

0.6351 Ac.

0.6412 Ac.

0.6461 Ac.

0.6307 Ac.

0.5895 Ac.

0.5895 Ac.

0.5895 Ac.

0.5895 Ac.

0.5895 Ac.

Bd. of Ed. of the CHARDON LOCAL SCHOOL DISTRICT

1212-053

51.12 Ac. parcel #1

247-399

the CHARDON Bd of Ed.
8517 Ac.

1213-019

233-130

VILLAGE OF CHARDON

1212-053.1

723-1226

247-399

1212-053

Bd. of Ed. of the CHARDON LOCAL SCHOOL DISTRICT

115

MAPLE HILL SUBDIVISION

V. 18 - PG. 86, 87
VOL. 810 - PG. 284

J.B. & J.B. Balken
852-503
344-649

J.L. & P. HOWELL
861-361

K.R. & B.S. CHURA
864-983

019 JANDA PLACE ROADWAY
M.T. & L.A. TOADDY
1.536 Ac.
754-1196

E. P. BRICE
1.505 Ac.
782-1115

LOT 134

247-399

parcel #2

247-399

parcel #1

51.12 Ac.

parcel #1

51.12 Ac.

parcel #1

51.12 Ac.

parcel #1

51.12 Ac.

parcel #1

51.12 Ac.

parcel #1

51.12 Ac.

PLAT VOL. 14, PG. 15
Pax. #1

1113-007

LOT 128

1214-013

001
LOT 134

247-399 - #2 PARCEL = 20 Ac
Bd. of EDUCATION of the CHARDON LOCAL DISTRICT

1212-053

^{3201.88}
247-399 - #1 parcel = 51.12 Ac
Bd. of Ed. of the
CHARDON LOCAL SCHOOL DISTRICT

51.12 Ac

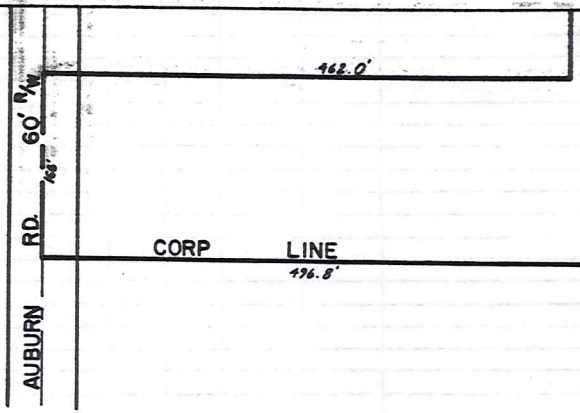
W.P.
CORP. LINE
CHARDON TWP.
CORP. LINE
H.L.

6765'

4506.05'

4504.00'
HAMB DEN TWP
CORP. LINE

PARCEL NO.	TRANSFER TO	AC.	FT. FRT.	VOL. PAGE	DATE	TRANSFER TO	AC.	FT. FRT.	VOL. PAGE	DATE	TRANSFER TO	AC.	FT. FRT.	VOL. PAGE	DATE	TRANSFER TO	AC.	FT. FRT.	VOL. PAGE	DATE
1113-001	R. J. JANDA	3.0	325.0	234-447		R.F.K. JANDA	3.0		619-1104	3-27-78										
002	C. B. H. THOMAS	1.0	100.0	418-169																
003	A. M. DIETZ JR. & R. DIETZ	1.0	100.0	300-441	661-1150															
004	C. MUEHLEISEN	4.68		221-139		M. BEVINGTON L. REINER			57-1438		M. L. BEVINGTON			733-1101						
005	C.B.P. "	.31		352-78																
*006	W. & K. EPPARD	3.00	200.0	576-1209		K. ELDRIDGE	3.00	2.64	200.0	571-183	K. & C. ELDRIDGE SR. & TR. 2.638	2.44		733-42	*					
007	T. PRATELY 60.35	60.0		502-210																
008	L. B. KEENEN	5.02		410-927		J. L. & K. S. BROWN	5.2		719-220	7-24-84	See Map									
009	" "	3.0	238.6	239-535		T.A. & M.A. JIVIDEN	3.0	238.6	697/911	5/6/83										
010	R. B. K. JANDA	.45	100.0	418-621		SPRING			615-97											
011	R. J. JANDA	1.25	132.3	233-431	1.427 Ac.	ALAN DAVID JANDA	1.505		750-925	12-26-85	Concordia Construction, Inc.			844-649	1-16-90					
012	" "	.51		233-431																
013	" "	.51		233-431																
013A	" "	3.56		233-431																
014	" "	4.0	314.16	233-431		R. J. & K. JANDA	13.924	14.264	750-928	12-26-85										
015	" "	4.0	314.16	233-431																
016	" "	4.0	314.16	233-431																
017	" "	2.9	228.3	233-431																
011A	J. W. SPRING	1.223		695-917	3-23-83															
018	J. W. SPRING (G.C.D.)	0.22		695-915	3-23-83	JANDA PLACE ROADWAY														
011B012-1	R. W. JANDA	1.536	125'	736-763	4-30-85	M.T. & L.C. TOADY	1.536	125'	754-1196	3-24-86										
*006.1	THE VILLAGE OF CHARDON	.0017		749-36	11-25-85															
019	(ROADWAY) MAND. JANDA	.023		750-925	12-26-85	E. & P. BRICE See MAP														
011012015014A	ALAN DAVID JANDA	1.505		750-925	12-26-85	E. & P. BRICE SEE MAP														
013A0401501607	R. J. & K. JANDA	13.924	14.264	750-928	12-26-85	CHELMSFORD PROPERTIES, INC.	13.924		810-284	5-27-88	See MAPLE HILL SUB. Below									
1212-053.1	VILLAGE OF CHARDON	.92A		723-1226	1984															
013A04015016017	MAPLE HILL SUBDIVISION:	V.	18-	PG. 86 & 87																
S/L 1				0.85A																
S/L 2				0.80A																
S/L 3				1.02A																
S/L 4				0.63A																
S/L 5				0.65A																
S/L 6				0.64A																
S/L 7				0.59A																
S/L 8				0.64A																
S/L 9				0.58A																
S/L 10				0.57A																
S/L 11				0.61A																
S/L 12				0.58A																
S/L 13				0.62A																
S/L 14				0.64A																
S/L 15				0.64A																
S/L 16				0.64A																
S/L 17				0.88A																
1114-001	CHARDON LOCAL SCHOOL DIST.	20.0		247-399																



CORP LINE
176.8'

800.0'

1210-001

CORP. LINE

LOT LINE

LOT 147

1210-001

CORP

LINE

919.36'

LOT LINE

Z

LOT 153

1309-003

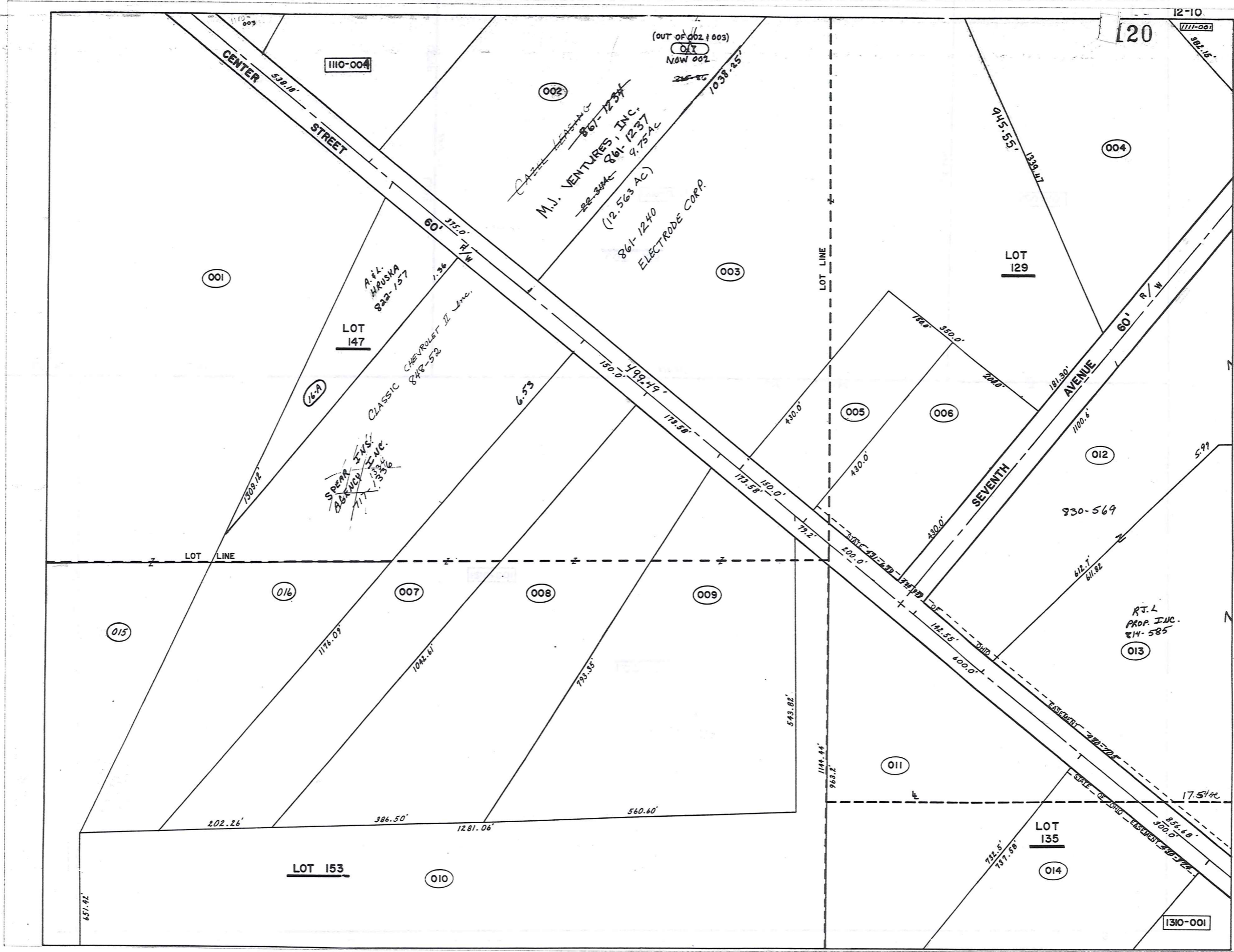
LINE

2319.20'

CORP

1210-015

1147.5'



12-10

120

1110-004

(OUT OF 002 + 003)
017
NOW 002

~~CHAZZ LEASING~~
861-1237
M.J. VENTURES, INC.
861-1237
~~22-334~~ 9.75 AC
861-1240
ELECTRODE CORP.

A.K. HRUSKA
822-157

CLASSIC CHEVROLET II Inc.
848-572

~~S. DEAR SVS~~
~~861-1237~~
~~861-1237~~
111-1336

LOT 129

SEVENTH AVENUE

930-569

RT.L. PROP. INC.
814-585

LOT 153

LOT 135

1310-001

CENTER STREET

SEVENTH AVENUE

LOT LINE

LOT LINE

EASEMENT

EASEMENT

EASEMENT

001

002

003

004

005

005

006

012

015

016

007

008

009

011

013

010

014

202.26'

386.50'

1281.06'

560.60'

543.82'

793.35'

1042.61'

1176.09'

1309.12'

6.53

177.58'

150.0'

177.58'

150.0'

177.58'

150.0'

177.58'

150.0'

177.58'

150.0'

177.58'

150.0'

177.58'

150.0'

177.58'

150.0'

177.58'

150.0'

177.58'

150.0'

177.58'

150.0'

177.58'

150.0'

177.58'

150.0'

177.58'

150.0'

177.58'

150.0'

177.58'

150.0'

177.58'

150.0'

177.58'

150.0'

177.58'

150.0'

177.58'

150.0'

177.58'

150.0'

177.58'

150.0'

177.58'

150.0'

177.58'

150.0'

177.58'

150.0'

177.58'

150.0'

177.58'

150.0'

177.58'

150.0'

177.58'

150.0'

177.58'

150.0'

177.58'

150.0'

177.58'

150.0'

177.58'

150.0'

177.58'

150.0'

177.58'

150.0'

177.58'

150.0'

177.58'

150.0'

177.58'

150.0'

177.58'

150.0'

177.58'

150.0'

177.58'

150.0'

177.58'

150.0'

177.58'

150.0'

177.58'

150.0'

177.58'

150.0'

177.58'

150.0'

177.58'

150.0'

177.58'

150.0'

177.58'

150.0'

177.58'

150.0'

177.58'

150.0'

177.58'

150.0'

177.58'

150.0'

177.58'

150.0'

177.58'

150.0'

177.58'

150.0'

177.58'

150.0'

177.58'

150.0'

177.58'

150.0'

177.58'

150.0'

177.58'

150.0'

177.58'

150.0'

177.58'

150.0'

177.58'

150.0'

177.58'

150.0'

177.58'

150.0'

177.58'

150.0'

177.58'

150.0'

177.58'

150.0'

177.58'

150.0'

177.58'

150.0'

177.58'

150.0'

177.58'

150.0'

177.58'

150.0'

177.58'

150.0'

177.58'

150.0'

177.58'

150.0'

177.58'

150.0'

177.58'

150.0'

177.58'

150.0'

177.58'

150.0'

177.58'

150.0'

177.58'

150.0'

177.58'

150.0'

177.58'

150.0'

177.58'

150.0'

177.58'

150.0'

177.58'

150.0'

177.58'

150.0'

177.58'

150.0'

177.58'

150.0'

177.58'

150.0'

177.58'

150.0'

177.58'

150.0'

177.58'

150.0'

177.58'

150.0'

177.58'

150.0'

177.58'

150.0'

177.58'

150.0'

177.58'

150.0'

177.58'

150.0'

177.58'

150.0'

177.58'

150.0'

177.58'

150.0'

177.58'

150.0'

177.58'

150.0'

177.58'

150.0'

177.58'

150.0'

177.58'

150.0'

177.58'

150.0'

177.58'

150.0'

177.58'

150.0'

177.58'

150.0'

177.58'

150.0'

177.58'

150.0'

177.58'

150.0'

177.58'

150.0'

177.58'

150.0'

177.58'

150.0'

177.58'

150.0'

177.58'

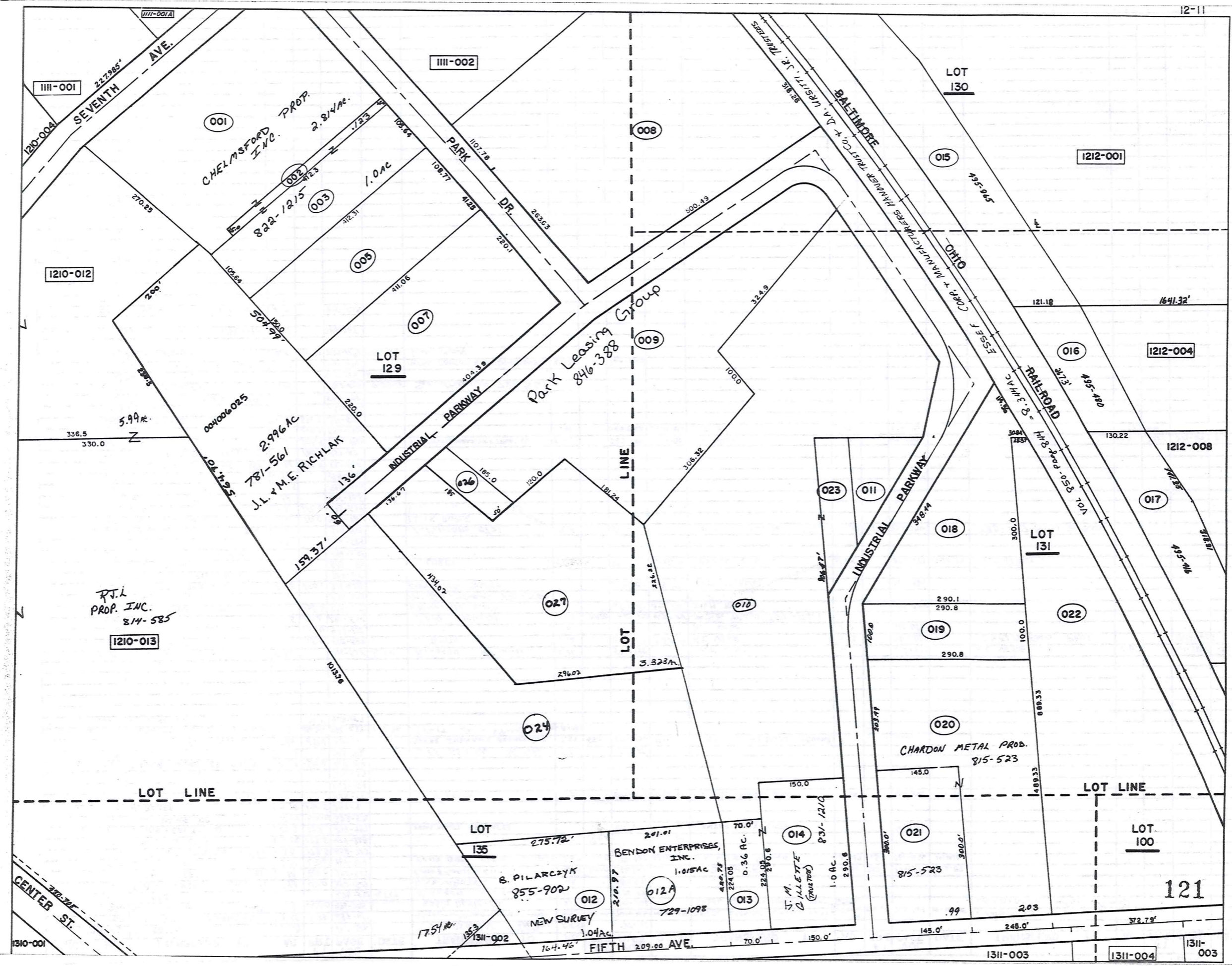
150.0'

177.58'

150.0'

177.58'

150.0'



1111-001

1111-002

1210-012

1210-013

LOT 129

LOT 130

1212-001

1212-004

1212-008

LOT 131

LOT 135

LOT 100

121

1310-001

1311-002

1311-003

1311-004

1311-003

SEVENTH AVE.
227.985'
120-004

CHELMSFORD PROP.
INC.
2.814 AC.
822-1215

PARK DR.
107.78
108.77
4128

BALTIMORE
D.A. WRESTLER, JR. TRUSTEE
32.916

LOT 130
495.915

336.5
330.0

5.99 AC.

004006025
2.996 AC
781-561
J.L. & M.E. RICHLAK

INDUSTRIAL PARKWAY
304.39

Park Leasing Group
846-388

INDUSTRIAL PARKWAY
308.44

RAILROAD
514.1 AC
ESSEY CORP. & MANUFACTURERS TRUSTEE

R.T.L. PROP. INC.
814-585

LOT LINE

LOT LINE

LOT LINE

CENTER ST.

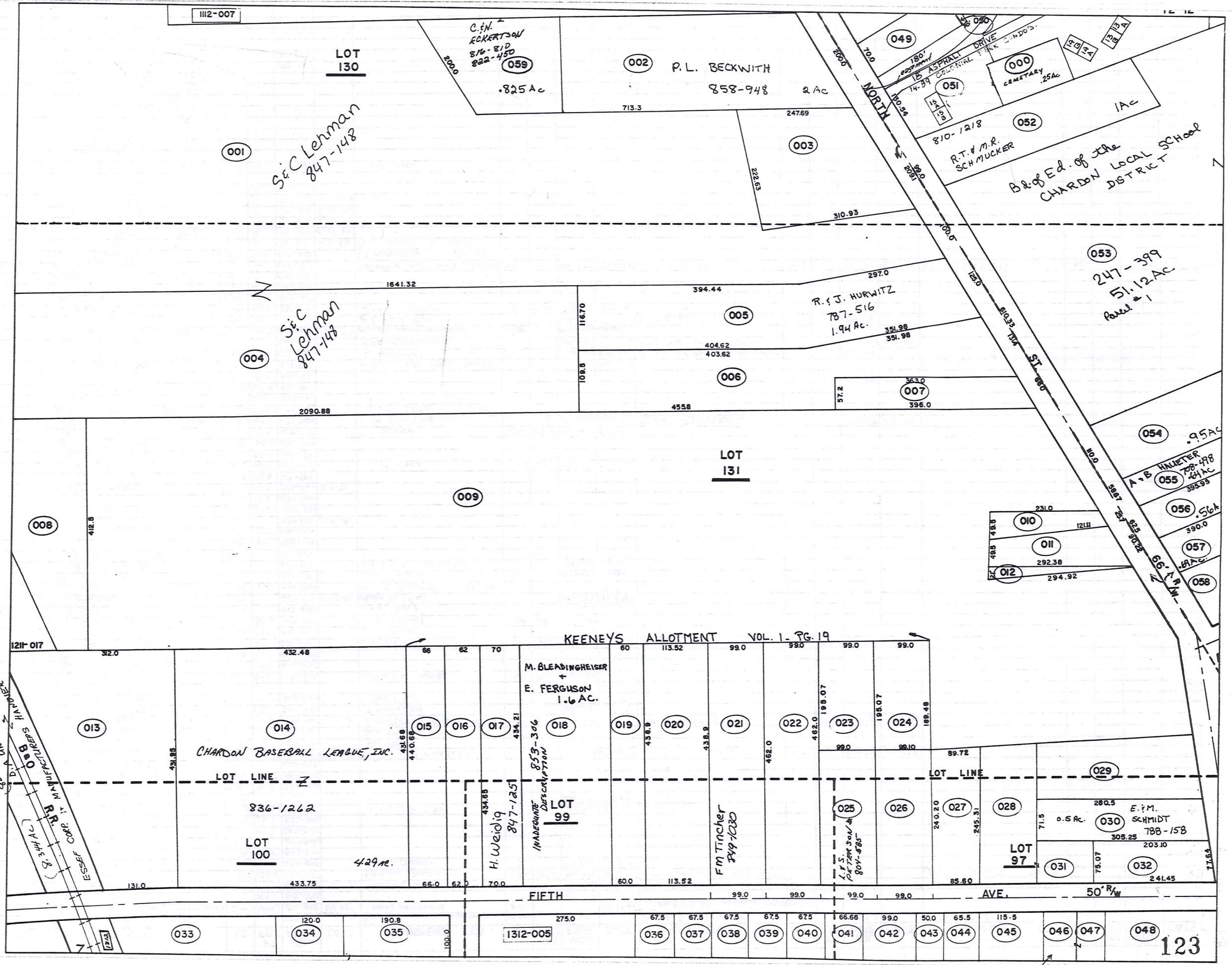
FIFTH AVE.
209.00

BENDON ENTERPRISES, INC.
1.015 AC
855-902
NEW SURVEY
1.04 AC
729-1098

ST. M. DILLETTE (TRUSTEE)
831-1210
1.0 AC.
290.8

CHARDON METAL PROD.
815-523

815-523



S&C Lehman
847-148

S&C Lehman
847-148

KEENEYS ALLOTMENT VOL. 1 - PG. 19

CHARDON BASEBALL LEAGUE, INC.

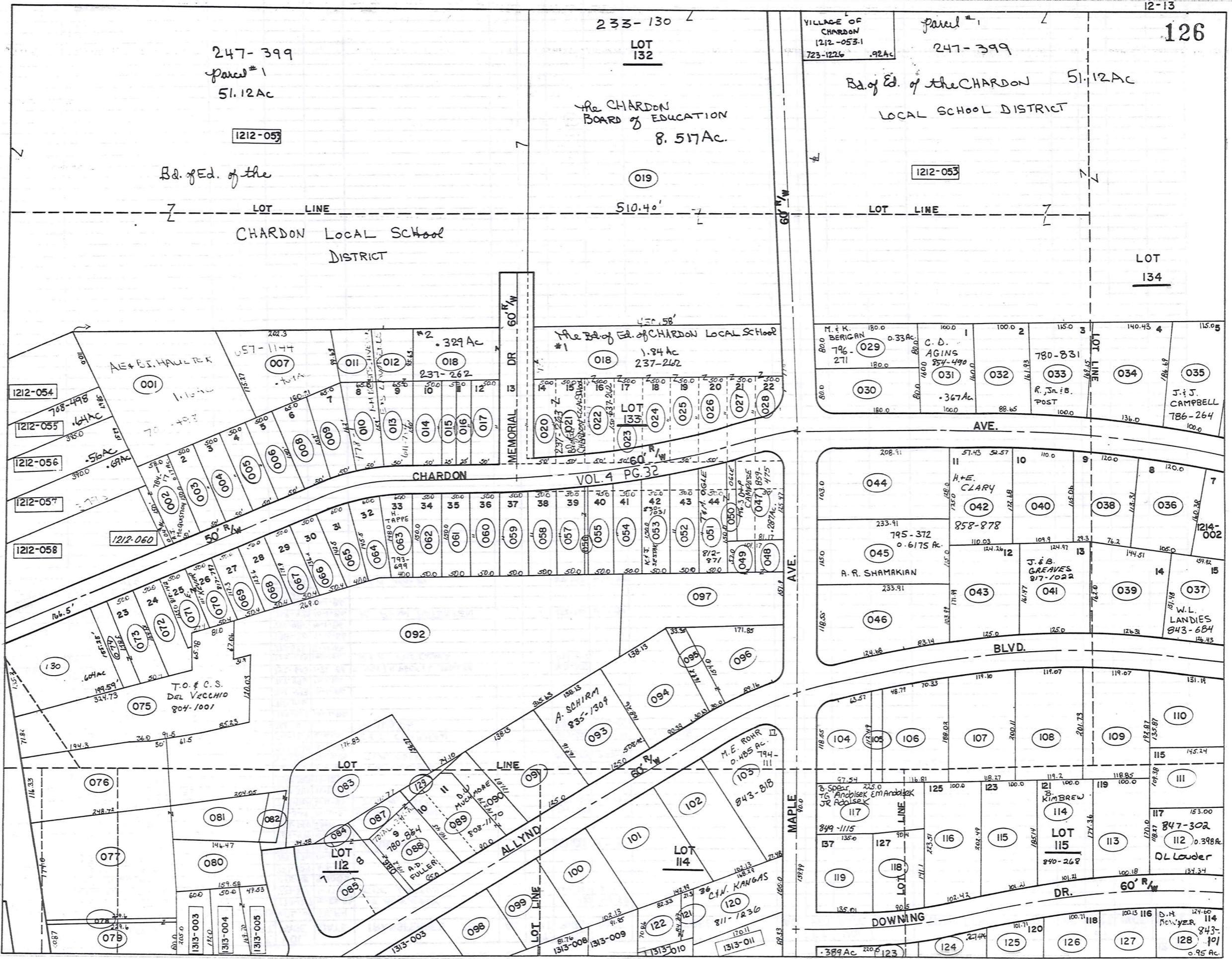
H. Weidig
847-1251

F.M. Tincher
849-1030

E.M. SCHMIDT
788-158

S&C LEHMAN TRUSTEES
 HANOVER TRUST CO.
 350 S. 8th St.
 CHARDON, OH.

PARCEL NO.	TRANSFER TO	AC.	FT. FRT.	VOL. PAGE	DATE	TRANSFERRED TO	AC.	FT. FRT.	VOL. PAGE	DATE	TRANSFERRED TO	AC.	FT. FRT.	VOL. PAGE	DATE	TRANSFERRED TO	AC.	FT. FRT.	VOL. PAGE	DATE
* COLONIAL PARK CONDOMINIUMS				VOL. 14 PG. 89																
051-1A	C.F.C. PROPERTIES			770-1257	10-23-86	M. A. FRANK	-	-	837-587	9-11-89										
051-1B	CHARLES N. STALLA			739-371	6-17-85	T. F. LOFTUS			864-397	12-17-90										
051-2A	M.A. McSEAN			745-418	9-20-85															
051-2B	PINEHILL PROPERTIES			757-559	6-1-86															
051-3A	C.B. PETERSEN			769-476	10-1-86															
051-3B	J. & M. MONTGOMERY			750-212	12-19-85	J. Haine			850-1068	5-7-90										
051-4A	C.L. THORESON			769-499	10-1-86															
051-4B	MARY ANN KUMOR			742-140	5 Nov. '85															
051-5A	J.C. + L. GORDON			706-354	10-31-83	D. TUPY + J. HAHN			764-1299											
051-5B	GEORGE M. POKOPAC			738-1209	6-11-85	T. E. M. OGLE			738-1209	4-8-88										
051-6A	PINEHILL PROPERTIES			748-331	11-12-85															
051-6B	PINEHILL PROPERTIES			748-323	11-12-85															
051-7A	Edna Co. 1/2 Acre of Water on Site Garden			712-1117	4-2-84	R. & B. McCLURE			789-857	7-1-87	AS McCLURE			850-1044		BD Farinacci			846-310	2-22-90
051-7B	G.S. + D.M. POKOPAC			770-261	10-14-86	T. E. M. OGLE			861-584	10-23-90										
051-8A	M. J. M. OYSENK			737-682	5-16-85															
051-8B	K.F. KRUSCHKE + T.D. GERBRACHT			716-1217	6/14/84	S & J. CHAPMAN			805-620	3-22-88	J. MIGUET			842-973	12-6-89					
051-9A	D.J. IBOLD			762-11		SL Walsh			849-531	3-30-90										
051-9B	C.B. PETERSEN			769-467	10-1-86															
051-10A	J.J. SHEEHAN			711-1116																
051-10B	C.L. THORESON			769-493	10-1-86															
051-11A	C.L. THORESON			769-496	10-1-86															
051-11B	R.V. MAY			752-603	1-31-86	R. MAY + R. PECK + L. MILLER			763-370											
051-12A	M. + B.F. MIHALISIN			720-629	10/11/84	N. & M. FOECKING			833-979											
051-12B	M.B. DULTER			737-592	5-15-85															
051-13A	R.M. NEWPORT			768-30	9-16-86															
051-13B	C.L. THORESON			769-485	10-1-86															
051-14A	C.B. PETERSEN			769-470	10-1-86	K. + W. PETERSEN			853-166	6-1-90										
051-14B	C.B. PETERSEN			769-473	10-1-86															
051-15A	D.E. WENTZ			707-461																
051-15B	D.E. WENTZ			707-453		M. & M. NOLFI			818-393	9-28-88										



247-399
 parcel # 1
 51.12 Ac

1212-053

Bd. of Ed. of the

LOT LINE

CHARDON Local School DISTRICT

233-130
 LOT 132
 The CHARDON BOARD of EDUCATION
 8.517 Ac.

019

510.40'

VILLAGE OF CHARDON
 1212-053.1
 723-1226 .92 Ac
 parcel # 1
 247-399
 Bd. of Ed. of the CHARDON LOCAL SCHOOL DISTRICT
 51.12 Ac

126

1212-053

LOT LINE

LOT 134

AE & BJ. HAUPTER
 001
 768-498
 1212-054
 1212-055
 1212-056
 1212-057
 1212-058
 1212-060
 002
 003
 004
 005
 006
 007
 008
 009
 010
 011
 012
 013
 014
 015
 016
 017
 018
 019
 020
 021
 022
 023
 024
 025
 026
 027
 028
 029
 030
 031
 032
 033
 034
 035
 036
 037
 038
 039
 040
 041
 042
 043
 044
 045
 046
 047
 048
 049
 050
 051
 052
 053
 054
 055
 056
 057
 058
 059
 060
 061
 062
 063
 064
 065
 066
 067
 068
 069
 070
 071
 072
 073
 074
 075
 076
 077
 078
 079
 080
 081
 082
 083
 084
 085
 086
 087
 088
 089
 090
 091
 092
 093
 094
 095
 096
 097
 098
 099
 100
 101
 102
 103
 104
 105
 106
 107
 108
 109
 110
 111
 112
 113
 114
 115
 116
 117
 118
 119
 120
 121
 122
 123
 124
 125
 126
 127
 128

MEMORIAL DR 60' W

1.84 Ac
 237-262
 018

M. & K. BERIGAN
 796-271
 029
 C. D. AGINS
 854-490
 031
 780-831
 R. J. B. POST
 033
 J. J. CAMPBELL
 786-264
 035

CHARDON VOL. 4 PG. 32

H. E. CLARY
 858-878
 042
 A. R. SHAMAKIAN
 233.91
 795-372
 0.6175 Ac.
 045
 J. & B. GREAVES
 817-1022
 041
 W. L. LANDIES
 843-684
 037

M. E. ROHR
 0.485 Ac.
 794-111
 843-818
 105
 C. W. KANGAS
 811-1236
 120
 D. H. POWYER
 124-60
 843-101
 128

MAPLE AVE.

BLVD.

DOWNING DR.

60' R/W

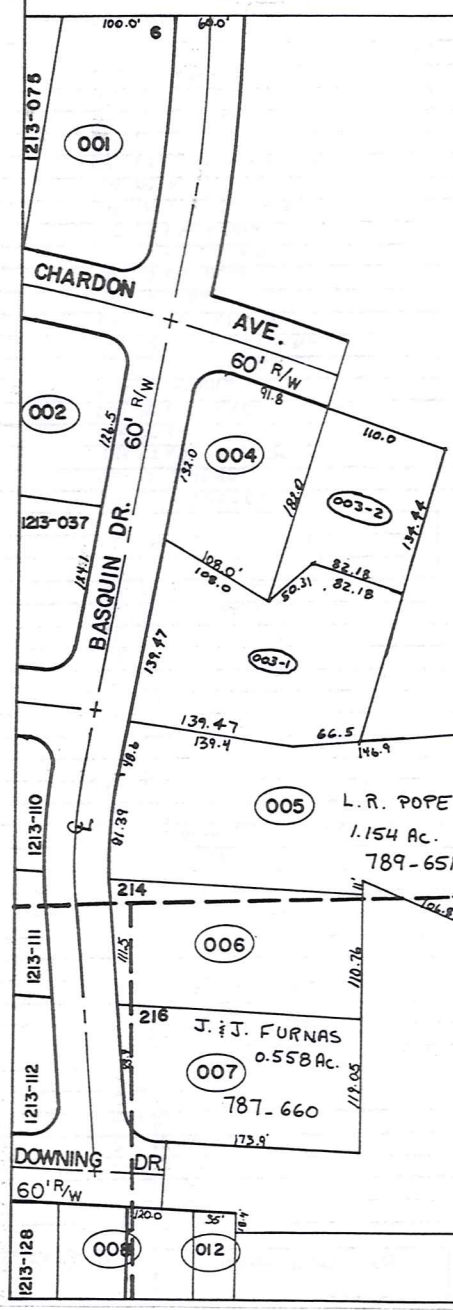
PARCEL NO.	TRANSFER TO	AC.	FT. FRT.	VOL. PAGE	DATE	TRANSFER TO	AC.	FT. FRT.	VOL. PAGE	DATE	TRANSFER TO	AC.	FT. FRT.	VOL. PAGE	DATE	TRANSFER TO	AC.	FT. FRT.	VOL. PAGE	DATE
1213-001	A. & B. HAUETER	1.16		239-499		A. & B. HAUETER SS.	1.16		703-499	12/7/83										
002	M. FENDRICH		51.00	657-1096		A.J. McQUISTION SEE MAP														
003	R. & A. SCHOTT	.17		50.00	609-198	D.J. BOWMAN	.17	50'	765-153											
004	D. & M. KIER		50.00	667-522		MERKER & WAGNER ETAL			738-751	6-4-85										
005	S. & C. McBRIDE	0.17		50.00	615-1023															
006	B. & E. ROY	0.17		50.00	427-232															
007	J. & E. BARNES	.469			657-1144															
008	M. NIGHTINGLE	0.17			502-881															
009	J. & E. BARNES	0.17			657-1144															
010	F. & M. BRETSCHNEIDER	0.17	.20	50.0	478-1															
011	"	"	.16		478-1															
012	E. & S. LAWRENCE				611-784	P.T. BROWN, JR. & N.A. BROWN			769-266	9-30-86										
013	"	"	.154	50'	"	"	"	"	"	"	"	"	"	"	"	"	"	"	"	"
014	P. & B. KENYON	0.19+0.05	.26	50.0'	629-471	9-1-78														
015	"	"	0.03	.13	25.0'	430-488														
016	C. & M. COLEY		.18	25.0'	300-208															
017	"	"	.26	50.0'	300-208															
018	BD. OF EDUCATION	2.17			237-262															
019	CHARDON BD. OF EDUCATION	8.52			233-130															
020	"	"		50.0'	237-262															
021	"	"		5.0'	"															
022	"	"		50.0'	237-262															
023	"	"		50.0'	"															
024	"	"		50.0'	"															
025	"	"		50.0'	"															
026	"	"		50.0'	"															
027	"	"		50.0'	"															
028	"	"		50.0'	"															
029	T. & S. KREUZER	.33	120'	647-909	4-2-79	TR. & S.R. KREUZER	.33	80.0'	726-562	12/5/84	M. & K. BERIGAN									
030	J. & M. GULLO	.33	80.0'	556-925		J. & M. GULLO	.33		733-456	4-1-85										
031	W. & R. ECKLES	.37	100.0'	491-694		W.D. & B.L. ECKLES	.37	100.0'	720-376	10/11/84	B. ECKLES	.37	100'	818-797	9-19-88					
032	RE. GRANTHAM	.37	88.6	568-134	7-29-74	S.W. Granttham			704-431											
033	C. PINKSTAFF			615-752	1-26-78	R.S., JR. & B.A. POST SEE MAP														
034	D. SAFKO			621-449	4-5-78	E.E. Hummel			700-725	7-6-83										
035	J. & E. INNERS	.48	100.0'	508-216		J.J. & J.C. CAMPBELL SEE MAP														
036	T. & A. LANG	.46	105.0'	613-1168																
037	R. & W. LANDIES	.63	126.43	675-435		W. L. LANDIES	.53	126.43	843-684	12-21-89										
038	S. HORNICK	.42	120.00	512-1059																
039	G. & D. DAULER	.48	126.3'	623-794																
040	M. & S. SUHADOLNIK	.43	110.0'	667-1145		M. A. SUHADOLNIK	.43	110'	775-183	12-19-86										
041	L. & E. STOFAN	.46	125.0'	667-1181		J. & B. GRAVES	.76	125.0'	817-022	9-28-88										
042	R. PIRAS	.44	110.0'	609-27		See YMAP -														
043	A. & L. ALLYN, JR.	.47	125.0'	591-516																
044	N. & P. CORRIGAN	.48	103.0'	661-278		R. & A. STARKEY	.48		694-729	1-31-93										
045	S. & M. NOBLE	.62	116.0'	509-498		E.S.S. INC. SEE MAP					A. R. SHAMAKIAN									
046	D. & D. KAVELISKI	.67	118.5'	556-379		D. & D. KAVELISKI	0.67	118.5'	753-155	2-14-86										
047	P. & H. JANDSKE	.29	80.8'	665-65																
048	A. & G. & W. & D. ALLYN	.07	57.0'	395-309																
049	"	.07	57.0'	395-309																
050	F. & M. JAVRICH	.23		571-1382		T. & M. OGLE	.23		812-871	7-1-88										
051	"	0.17		50.0'	571-1382	"	"	50'	"	"	"	"	"	"	"	"	"	"	"	"
052	R. BARTLETT	0.17		50.0'	508-597															
053	G. & P. FALLS	0.19		50.0'	345-129	M.S. & P.A. DEISCHL			706-749	11-7-83										
054	A. & H. NIKKILA			50.0'	254-54	A.M. & H.L. NAKKILA	.188	50.0'	718-92	7/2/84										
055	S. N. BELLAMY	0.14		50.0'	551-411	T. & H.V.D. SEVER *			745-411	9-18-85										
056	C. J. STEAD	.08	5.0'	674-1226	6-30-81	C.J. & A. STEAD	0.08	5.0'	756-1280	4-28-86										
057	E. STEAD	.17	50.0'	665-452		C.J. & A. STEAD	0.17	50.0'	756-1280	4-28-86										
058	R. & G. BAHR	0.19		50.0'	356-133															
059	M. ROSEUM	0.17		50.0'	519-299	R.A. & M.M. ELLIOT			50'	765-1213										
060	C. LUXENBERG 1/2 INT.	.17	50.0'	629-681	8-31-78	P.B. PROPERTIES	0.17	50.0'	756-199	4-15-86										
061	C. LUXENBERG 1/2 INT.	.17	50.0'	629-681	8-31-78	P.B. PROPERTIES	0.17	50.0'	756-199	4-15-86										
062	G. & E. M. LEBLANC	.17	50.0'	643-1023																
063	L. & H. TAPPE	0.17		60.0'	220-134	622-892	H. TAPPE													
064	G. & D. FULLER	0.17		60.0'	550-935	D. A. FULLER			705-1140	10-21-83										
065	J. & J. MCRANICK			60.0'	637-488	K.A. MILLER & J. FARINACCI			730-13	2-21-85	K.W. & V.S. HALL			771-982	11-3-86					
066	W. & G. JANU	0.17		50.0'	220-231	S.J. CLARY			50.0'	761-532										
067	L. & L. SNOW	0.17		50.0'	578-1330															
068	P. & A. ADAMS	0.15		50.0'	669-1187	12-12-80														
069	HELEN NEELY	0.19		50.0'	607-1131															
070	K. & T. KEVER	0.20		50.0'	400-661	E. & T. KEVER			50'	817-797	9-19-88	E. KEVER		50'	918-142	9-23-88				
071	"	"		50.0'	"	"	"	50'	"	"	"	"	"	"	"	"	"	"	"	"
072	F. & S. MARK	0.17		50.0'	342-157	F. & S. MARK	(731-1293)		731-1293	3-25-85										
073	P. & P. DRUGHART	.2	50.0'	661-1147	2-1-80															
074	"	.092	29.5'	"	"															
075	A. & M. STUKEY	1.04	71.8'	257-209		A.E. & M.C. STUKEY	1.04	71.8'	749-337	11-29-85	F.C. DEL VECCHIO	1.04	71.8'	804-100	3-7-89					
076	C. & M. BROWN	.70	116.3'	464-653																
077	L. M. THAYER	1.15	174.0'	537-1057	3-28-72	J.M. & S.A. ILETSICH	1.052		740-382	7-8-85										
078	F. & J. WARNER	.04	7.0'	593-1038		F.W. & J.E. WARNER	.04	7.0'	721-223	10/11/84										
079	"	.45	30.8'	"	"	F.W. & J.E.														

PLAT. VOL. 14 - PG. 15
Par. #1

247-399
E. J. Ed. of CHARDON LOCAL SCHOOL
DISTRICT
51.12 AC

1212-053

LOT 134



005 L. R. POPE
1.154 Ac.
789-651

007 J. & J. FURNAS
0.558 Ac.
787-660

LOT LINE

LOT 140

009

013

010

015

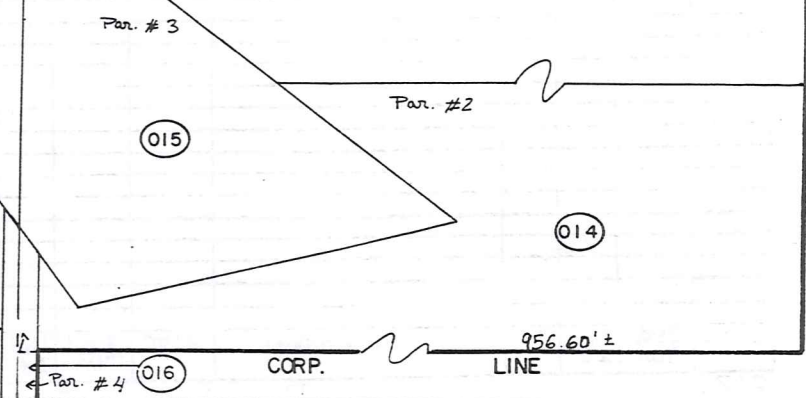
014

011

1314-017

016

4504.00'±
HAMBDEN TWP.
CORP. LINE



CORP. LINE

LINE

PARCEL NO.	TRANSFER TO	AC.	FT. FRT.	VOL. PAGE	DATE	TRANSFER TO	AC.	FT. FRT.	VOL. PAGE	DATE	TRANSFER TO	AC.	FT. FRT.	VOL. PAGE	DATE	TRANSFER TO	AC.	FT. FRT.	VOL. PAGE	DATE
1213-083	W. L. PRINTER	.823	34.5'	593-506		P.B. PROPERTIES	0.823	34.5'	756-197	4-15-86										
084	DONNA PINZONE	.04		665-274		G.H. CURTISS			711-643		G.H. CURTISS			673-561	4-1-85					
085	"	.51	149.6'	"		"			"		"			"						
086	R.N. & P.M. STARK	0.03	10.5'	580-351	-75	"			"		"			"						
087	R.S. GERMAINE	.14		611-690		A.D. FULLER														
088	"	.30	95.0'	611-690		SEE MAP														
089	D.W. MUCHMORE	0.08 + 0.17	.30	90.0'	551-99	D.W. MUCHMORE	.30	90.0'	808-170	5-13-88										
090	"	.16	42.8'	551-99																
091	J. WANTZ	.51	125.0'	613-442																
092	C. LUYENBERG 1/2 INT.	4.41	60.0'	629-682	8-31-78	P.B. PROPERTIES	4.41	60.0'	756-199	4-15-86										
093	P.F. WEBBER	.508	125.8'	661-203		J.C. + A.R. Schirm	.508	125.8'	715-892	5/22/84										
094	W.F. McCARTNEY	.50	121.0'	558-203																
095	L.F. BAKER	.111	30.0'	508-287																
096	"	.39	89.16'	508-287																
097	R.L. RATCLIFFE	.8	151.9'	631-231																
098	W.B. LOWE	0.23	.30	102.1'	464-677	W.B. LOWE			714-1015	4-3-85										
099	K.B. ENGEL	0.37	.30	102.1'	291-232	K.F. & B.N. ENGEL	.30	102.16'	724-1153	11/11/84										
100	I. ANDERSON	.37	102.1'	578-601		R.J. BECHKOWIAK	.372	102.1'	746-305	10/9/85										
101	J.M. PRINCE	.60	142.9'	587-498																
102	E.E. JOHNSON	.49	102.1'	225-167																
103	D. BEVAN	0.485		580-27		M.F.M. ROHR SEE MAP			794-111		M.E. ROHR	0.485		843-818	12-26-89					
104	M. RICHMOND	.33	90.3'	282-351																
105	"	.074	20.0'	367-568																
106	D.M. WALSH	.48	119.1'	480-90																
107	J.D. CAINE	0.53	119.8'	580-275																
108	I. HAUTER	.54	119.0'	643-1054																
109	S.E. MARK	.53	119.0'	391-450		S.L. & E.M. MARK	.539	119.0'	731-1299	3-25-85										
110	R.J. ARMSTRONG	.42	131.1'	667-194	8-7-80	J.A. ARMSTRONG	.42	131.1'	759-1196											
111	E. & A. NESI	.37	109.56'	693-184		E. & A. NESI	.37	109.56'	734-127	4-2-85										
112	E. BADESON	.40	106.0'	316-629		W.F.E.P. SCHMITT			691-1325		G.F.C. HRUSCH SEE MAP					DL Louder			847-308	3-13-90
113	M.R. STONECIPHER	.40	100.1'	272-405		J.T. CAPPELLO	.40	100.1'	738-230	1985										
114	L. METCALFE 6/1-13/6	.41	101.2'	356-84		S. HUMMEL & D. METCALFE JR.	.41	101.2'	739-722	1985	D.R. METCALFE JR.	0.41	101.2'	766-306		S.A. METCALFE	.41	101.2'	818-120	7-7-88
115	D.C. TAGUM	.44	101.2'	392-461		D.C. TAGUM *	.44	101.2'	734-423	4-2-85										
116	N. BURGESS	.49	102.4'	351-500		See Map														
117	M. ANDLSEK	.384	90.0'	611-999		See Map														
118	H.D. GUNTER	.29	90.5'	617-1221		HENRY B. GUNTER			714-931	MAY 84										
119	D.D. TANDY	.43	139.9'	615-479		N.L. ISHEE	.4333	139.9'	670-525		J.L. & K.S. BROWN	.43	139.9'	749-265	11/27/85					
120	J.M. PRINCE	0.39	100.0'	587-498		D.J. & M.L. WALSH	0.39	100.0'	772-108	11-6-86	C.F.N. KANGAS	.39	100.0'	811-1236	6-23-88					
121	"	0.04	"	"																
122	"	0.15	"	"																
123	J.L. HELSER	.39	220.0'	463-848		J.W. SHIFFLER	.06	163.0'	777-809											
124	B. DEMKO	.27		391-529																
125	H.S. WILCOX	.48	101.7'	469-481																
126	S.S. JOHNS	.51	100.7'	578-533		K. WILK			703-1358											
127	W.B. HANNA	.53	100.1'	345-406		W.T. & B. HANNA			735-141											
128	W.F. THRASHER	.95	124.6'	272-242		W.T. THRASHER SEE MAP														
129	D.W. MUCHMORE	0.047		582-1105	12-75															
130	P. STEENSEN GUARINO 1/334	.604	166.5'	669-662	11-7-80	D.C. SCHWAN	.604	166.5'	652-702		D.C. SCHWAN (GCD)	0.604	166.5'	754-144 764-146	3-4-86					
1214-001	R.B. WALTER	.54	100.0'	629-1253		R.J. & J.M. GAHR	0.54	100.0'	764-1217											
002	R.E.M. DICKASON	.43	99.7'	520-685		MA. DICKASON			709-1076											
*003	R.W. ALLYN	1.74	48.8'	502-271																
004	R.T. JUSTICE	.43	132.0'	558-86		E.C. & S.M. LAWRENCE	0.43	132.0'	766-137											
005	P.L. POPE	1.15	139.9'	291-264	6/1-9/44	L.R. POPE SEE MAP														
006	H. WICK	.54	115.5'	562-978	5-20-74															
007	S. LYNN	.56	93.9'	607-882		R.G. LYNN			703-902		J.F.J. FURNAS SEE MAP									
008	R.D. MORGAN	0.98 0.02	94	120.0'	552-1021															
009	VILLAGE OF CHARDON	11.68		532-1075																
010	"	.67		143-227																
011	W.D. ALLYN + A.G. ALLYN	6.46	866.3'	326-276																
012	R.D. MORGAN	.27	35.0'	552-1021																
013	CHARDON VILL.			532-1075																
014	"			206-419																
015	"			143-227																
016	"			"																
*003-1	R.J. + M. GIFFELS	6.958	163.7'	723-503	10/10/84															
*003-2	R. + J. JUSTICE	.36		723-592	10/11/84	E.C. & S.M. LAWRENCE	0.36		766-137											

1210-015

003
RE Cseplo
844-437

S/L 8

204.41' 505.00' 150.22'
150.0' 002

LOT 153
640.96

004
ADMINISTRATOR - SMALL BUSINESS
ADMINISTRATION -
S/L 7
862-616
7.062 Ac

ADDRESS - # 160

LINE
CORP
872.00'
811.93'

011

010

644.11'

006

S/L 5

C.D. & L.J.
COATES
814-265

009

204'

647.09'

008

007

S/L 5

537.23' 657.23'
LANG DISTRIBUTORS
CORPS.
789.127
3.464 Ac.

1409-001

1409-004

1409-009(007, 006, 005, 1)

230.04'

230.00'

710.00'

001

+

181.30'

1147.05'

1499.31'

1210-015
651.42'

1309-002
158.14'

1309-004
371.83'

1309-006
412.00'

1309-007
210.00'

1409-009
200.00'

1210-010

1210-011

1210-014

001

1340.46'

443.74'

1091.23'

LOT 135

LOT 153

DIFINI
652 596

1311-006

692-1075

13.2460 AC

G.M.H.A.

CENTER SIX DEVEL.
P.U.D.

5.03 AC.

PARK AREA

LINE
LOT
LINE

167.98'

325.10'

1421.12'
1423.2'

002

LOT LINE

462'
242'

1410-001

MEADOWLANDS DR. 70'
18-118
CENTER SIX

3.63 AC.

PARCEL 1

1000'

1410-002

LOT 136

1410-003

131

132

1310-001

653-896

J.H. SINES INC.
520-875
001

F.A. BYRCZ
721-231
2.68 AC
002

W.L. + J.M. RUDY
631-94
1.388 AC
005

035
TRIAX Co.
819-548

7.64 AC.

M.H. FRIEDMAN CO.
712-37
2.985 AC
006

T. PRATELY
502-200
1.04 AC
007

T. PRATELY
502-203
1.3 AC
008

L. HATCLIFFE
576-1388
1.16 AC
009

ULE CO.
559-1139
1.16 AC
010

ULE CO.
559-1137
1.79 AC
011

Ed + GEORGE
CO. G.M.M.
559-1
.492 AC
034

MORGAN
DEVELOPMENT, INC.
1.264 AC.
012-1

D. + R. YERT
821-628
028

THE MENTOR +
SUPPLY CO
857-677
2.25 AC
029

D + T ENT.
#2
.674 AC
015

D + T ENT.
#1
805-836 to 840
016

D + T ENT.
#1
709-154
1.54 AC
017

1411-013

G.M.H.A.

692-1075
13,2469.16
037

Parcel D
4.329 AC
012.2

828-413

7620 ASSOC.
828-417

7620 ASSOC. 828-413

14.778 AC
1311-012-013-014-019-1411-005-006-007.1-009.1
7620 ASSOC.

828-413 to 416

M + H FRIEDMAN

1411-001

712-39

1411-002

1411-003

CHERRY AVE.
66' R/W PLATS 10-29

1411-019

018

032

030

031

036

004

003

027

026

025

024

023

021

020

463.45'

LOT 135
LOT 101

LOT LINE
LOT 102
LOT 103

B&O. R.R.

CENTER

ST. 170.1'

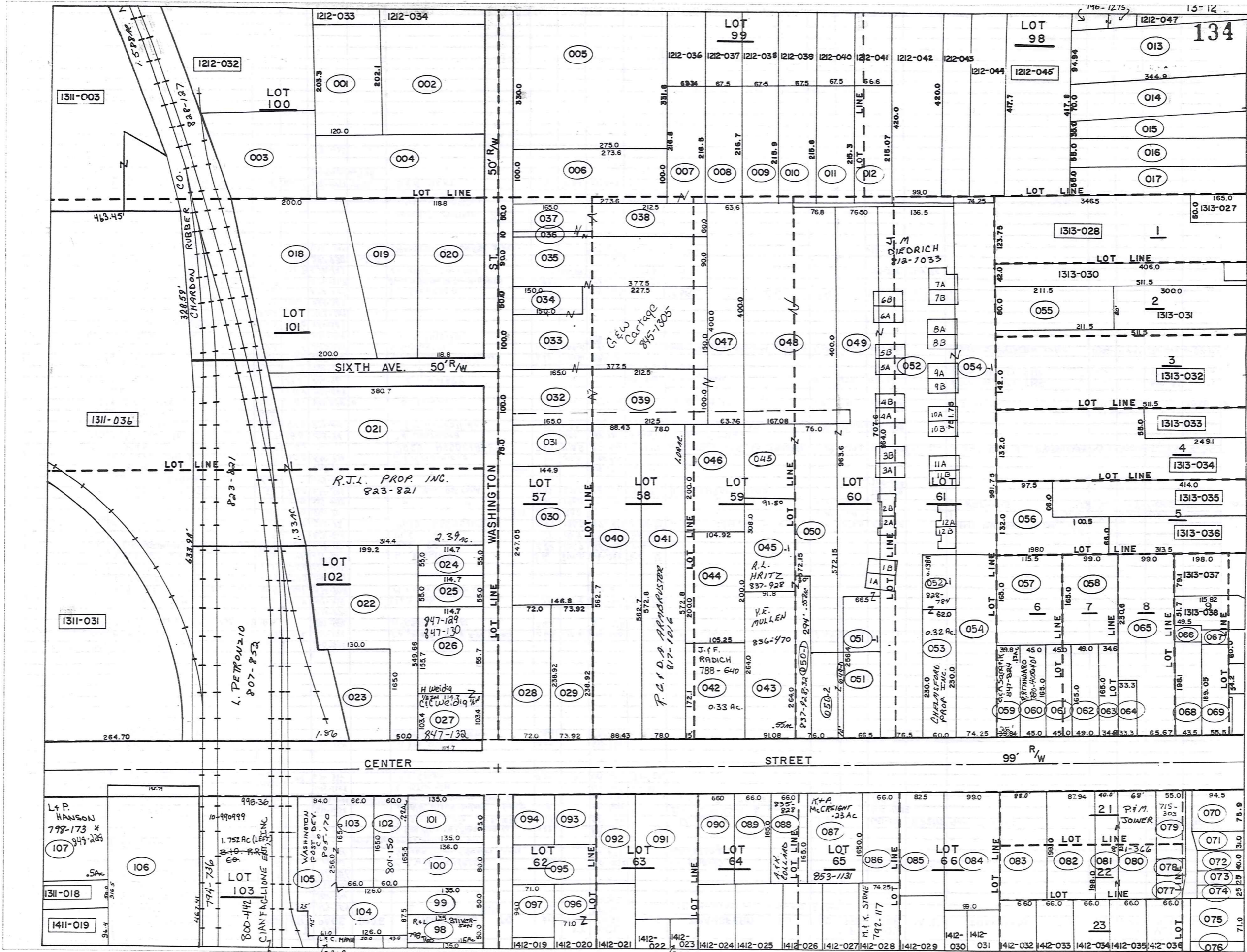
ST. 170.1'

ST. 170.1'

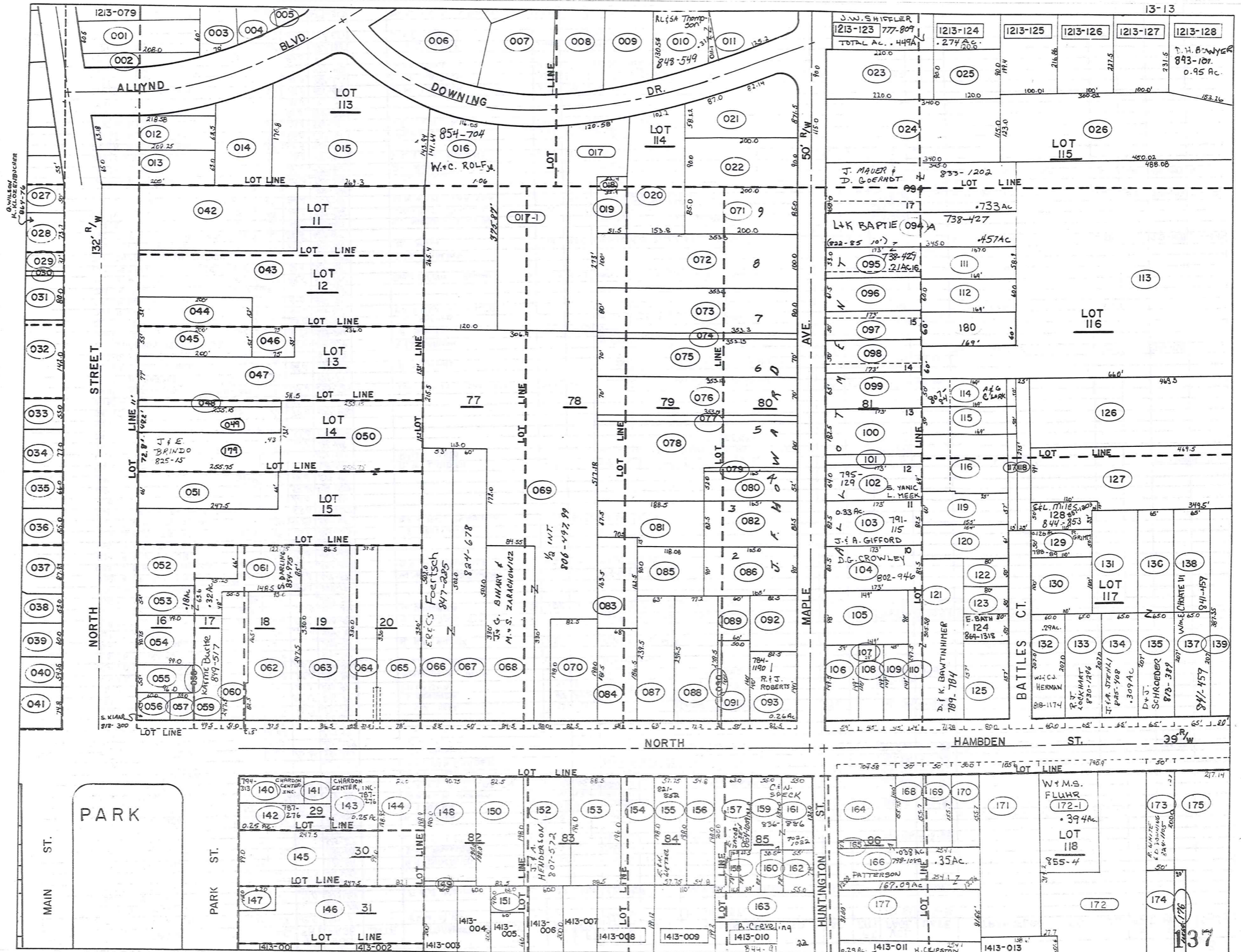
LOT LINE

CHERRY AVE.
66' R/W PLATS 10-29

PARCEL NO.	TRANSFER TO	AC.	FT.	VOL.	DATE	TRANSFER TO	AC.	FT.	VOL.	DATE	TRANSFER TO	AC.	FT.	VOL.	DATE	TRANSFER TO	AC.	FT.	VOL.	DATE	
1309-001	L.R. BOSTWICK *	68.9	454.0	513-454		G. TIGER (004)	7.082		657-862		(ool: Remainder in Roadway)	2.5349									
	G.O. BOSTWICK			502-84					657-864												
	M.T. WEARD			537-526																	
002	CHARDON VILL.	.53	158.1	515-451																	
* 003	SAME as 1309-001	29.38		10-61		M.T. WEARSCH (GCD)	29.38		670-1232		RF Csepio			844-437	1-11-90						
* 004	"	7.06		10-61		Geauga Fitness & Racquet Club	7.062		641-672		Seely Map										
* 005	See map	12.92				split into: 008, 009, 010, 011															
* 006	"	6.08				VI-CON WELDING & FABRICATING Co.	6.076		888-1234	Mar. '76											
* 007	"	3.72				A. LANG & R. S. YETZ 599-1024	3.72		599-1026		W. LANG	3.72		663-368	8/22/79	ANN M. LANG					729-340 1 FEB. 85
* 008	M.T. WEARSCH	3.084		611-1232		LANG Distributors Corp	1.54		617-761		W. WEARSCH & M.T.			676-1232							
* 009	Parkway Co.	3.093	204	623-1085	25-1230	WHEELING TURNING TOOL Co.			661-1216		C.D. & J.S. COATES	3.09	204	814-265							
* 010	Parkway Co.	3.103		625-1481		ELASTOCHEM			667-565	11-3-81											
* 011	T&S CAN	3.041	1.99	631-725		RE Csepio	3.041	1.99	639-626	9-14-82											
012																					
1310-001	P.B.H. MERKEL	15.5		480-154		J. & M. D.F. NI	15.53		653-896												
002	EVANS REALTY ASSOC.	1.841				CENTER SIX CORP.	1.841		775-921	12-29-86											
1311-001	J.H. SINES INC	1.0		520-885																	
002	R. POGORZELSKI	2.68	172.6	237-102		F.A. JR. & ANN M.S. & F.W. DYRCZ	2.68	172.6	643-102		F.A. DYRCZ	2.68	172.6	721-231	10/11/84						
003	A.B.S. SALES CO. 9.65 + 1.00	10.6		480-582		HYRSHIRE DEVEL.	9.061		619-1238	3-31-78											
004	" " " "	1.05		478-270																	
005	P.L. HAMBLETON	1.38	149.9	519-708		W & S Rudy	1.38	149.9	519-707	9/26/79											
006	M.B.H. FREIDMAN 10.00 + 6.46	16.31	562.1	532-908		M. & H. Friedman Co.			712-37												
007	T. PRATELY	1.04	150.0	502-206																	
008	" " " "	1.3	122.0	502-208																	
009	G.B.B. LITTON	1.16	204.0	299-12		L. Ratcliffe	1.16	204.0	576-1388	6-27-75											
010	A.D. GROSSMAN & D.L. CALVIN	2.22	205.7	459-99		ULE CO.	2.22	205.7	559-1139	3-16-74											
011	" " " "	1.79	116.4	453-612		ULE CO.	1.79	116.4	559-1137	3-16-74											
Split map 012	M. SPILKY	9.47	150.0	550-72		7620 ASSOCIATES	9.47	150.0	574-402	1-30-75	A.D. Wolfcale Jr. Trustee	9.47	150.0	576-702		? SPLIT MORGAN DEV. INC. MAP					
013	" " " "	0.38	4.08	600-550-72		" " " "	0.38	4.41	600	" " " "	" " " "	0.41	60.0	" " " "		SEE map					1311-012-013-014-019-
014	" " " "	.51	146.0	553-409		" " " "	0.51	146.0	" " " "	" " " "	" " " "	0.51	146.0	" " " "		828-413	14.778	Ac.			1411-005-006-007-1-009.1 *
015	WEDGEWOOD PLAZA	.59	200.0	537-391		D.B. Van Ostrand	0.59	200.0	589-349	6-76	D.&T. Enterprises			709-154							
016	D.B. VAN OSTRANO	1.54		448-79							"			709-154							
017	M. McGREGOR	.5		202-131					726-1025	7 Dec. 84											
018	P.J. & L.H. SIDOTI	.34	50.0	576-836		J. & P. Gamiere *	.34	50.0	576-836												
Split 019	M. SPILKY	3.69	210.2	550-71		7620 ASSOCIATES	3.69	210.2	574-402	1-30-75	A.D. WOLFCALE, JR. (TRUSTEE)	3.69	210.2	576-702		Split to D&T ENT 905-236-940-058 AC					14.778 *
020	S.B.D. ZOSZAK	.27	88.0	263-44		J.A. JASTROHB	.27	88.0	688-720	8-26-82	See map										
021	V.B.B. BURWELL	.36	127.0	277-84		V.E.M. Burwell Jr.	.36	127.0	597-91		V.V. BURWELL JR.	.36	127.0	681-1328							
022	? A PARCEL	0.16																			
* 023	W.B.G. TIMKO	1.0	170.1	423-894	4-	G. Timko	1.0	170.1	574-850		W.J. Smith	1.0	170.1	593-1065							
024	L.L. MAYLE	1.0	132.4	491-649																	
025	E.B.B. KNAPP	1.0	116.2	226-96		E. KNAPP			657-465		VIRAMU SIDOTI	1.0	198	671-62		DEER REALTY, INC.	2	1.0	755-801	4-2-86	
026	B.A. KNAPP	1.0	101.3	435-991		" " " "			"		"	1.0	198	"		DEER REALTY, INC.	2	1.0	755-801	4-2-86	
027	C.E. KNAPP	6.61	198.0	195-220		Grand River Hardware	6.61	198.0	587-1024												
* 028	FOODPLEX INC.	1.73	269.2	553-1312		V. GIGLIOTTI	1.738	269.2	647-592		COUNTY NATIONAL BUILDING COMPANY	1.738	269.2	647-595		BANK OF NORTHERN OHIO					(686-1144) 686-1294 6-29-82
029	W.B.C. FISHLEIGH	2.25	200.8	551-704		W. FISHLEIGH			678-854												
030	THE MENTOR LUMBER CO	1.29	100.0	453-389																	
031	" " " "	3.06		453-389																	
032	" " " "	.23	100.0	453-389																	
033	Peoples S&L Co.	.732		575-241		Re-Recorded	.332		578-363		MORGAN DEV. INC.	.332		800-551	801-281						
034	1st NAT. BANK OF BURTON	.493		578-368		Board of Geauga Co. Commissioners	0.493		582-1	75											
035	R. DICKINSON	7.64	956.74	578-732		LX. ERLE COLLEGE	7.64	956.74	201-1066	12-30-87	TRIAX Co.	7.64		219-548	10-14-88						
036	The Mentor Lumber Co. 2nd	6.76	2200	587-930	4-29-74				686-1144	6-25-82	G.M.H.A.			672-1025							
037	N. Borowski trustee			623-345		TRANSCON BUILDERS, INC.															
						H. Rosalie M. Hendersch 1/2															
						MARIE D. SCHAFER 1/2															
						MARION MORGAN 1/2															
* 038	R. CHUGHES & K. LYERLY	1.738	269.2	746-1071	1985	D & R. VERT	1.73	269.2	901-628	11-21-88											
* 039	D&T ENTERPRISES	.058		805-836	988																
040	7450 - 5000	4.329		735-413	1989																
041	CEWJ Smith 599 Map																				



PARCEL NO.	TRANSFERD TO	AC.	FT. FRT.	VOL. PAGE	DATE	TRANSFERD TO	AC.	FT. FRT.	VOL. PAGE	DATE	TRANSFERD TO	AC.	FT. FRT.	VOL. PAGE	DATE	TRANSFERD TO	AC.	FT. FRT.	VOL. PAGE	DATE
1312-001	CHARDON RUBBER CO.	.56		254-198																
002	"	.85		266-266																
003	"	.67		223-423																
004	"	.79		223-423																
005	BALL BROTHERS CO.	2.49	330.0'	435-748																
006	W.G. RIMES	.63	100.0'	665-950	7/1/80															
007	W.G. RIMES	.35		665-950	7/1/80	G&W Cartage			845-805											
008	E. PETERSON	0.33	.34	278-217																
009	D. C. MEEK	.32		576-66																
010	P. L. STREET	.33		520-261	3-5-71	K.L. & N.A. RARICK	.33		578-1099											
011	L. M. FERRELL	.33		707-909																
012	T. M. OGLE	.33		562-543		T. A. & M. A. OGLE	0.33		719-294	7-25-84										
013	M. R. TUTTLE	.70	95.11'	620-1132	12-4-81	R. C. & B. J. ERICKSON	.70	95.11'	747-533	10-29-85										
014	T. L. RARICK	.56	70.0'	552-1038		J. R. TINCHER	.56	70.0'	719-1206	10/11/84										
015	I. M. SMITH	0.34	.36	55.0'	221-325	D. M. & E. M. PESKA	.34	55.0'	719-278	7-25-84										
016	P. D. HUGERSHOFF	0.48	.47	55.0'	509-1021	R. H. & D. M. HUGERSHOFF	.48	55.0'	733-119	3-29-85										
017	R. D. NUNNALLY	.47	55.0'	637-931		R. D. NUNNALLY	.47	55.0'	734-1659	4-3-85										
018	CHARDON RUBBER CO.	1.39	1.34	200.0'	192-514															
019	"	0.63	.69	192-514																
020	"	.80	291.5'	192-514																
021	CARSON-WALES CO.	2.34	2.39	3000'	669-562	11-7-80	R.J.L. PROP. INC.	2.39	300'	823-821	12-30-88									
022	F. SLAVEC	1.10	50.0'	578-603		Wm. P. TOBBE	1.10	50.0'	747-675	23/02/85										
023	T. PRAYTELY	0.50	.34	502-206	4-17-69															
024	H. KIEBLER	.1445	55.0'	617-427	2/17/78															
025	L. J. CROW	.1445	55.0'	625-605	7-21-78	L. D. CROW	.1445	55.0'	770-390	10-8-86										
026	R. H. & C. WEIDIG	.39	155.7'	611-850		See Map														
027	"	.27	103.4'	"		See Map														
028	H. E. KNAPP	.40	72.0'	270-302		UNITED STATES POSTAL SERVICE	.3924	72.0'	715-898	5/22/84										
029	R. & B. MOSES	.40	73.92'	485-444	6/11/84	UNITED STATES POSTAL SERVICE	0.4111	72.00'	714-1236											
030	CARSON-WALES CO.	.83	247.05'	669-562	11-7-80	UNITED STATES POSTAL SERVICE	.83	247.05'	717-81	6/15/84										
031	"	.25	75.0'	669-562	11-7-80	UNITED STATES POSTAL SERVICE	.25	75.0'	717-81	6/15/84										
032	W.G. RIMES	.38	100.0'	665-950	7-1-80	G&W Cartage			845-1305	2-15-90										
033	"	.13	100.0'	"	"	"			"	"										
034	"	.17	50.0'	"	"	"			"	"										
035	"	0.81	.78	90.0'	"	"			"	"										
036	W.G. RIMES		10.0'	665-950	7/1/80	"			"	"										
037	G. RIMES TRUCKING CO.	.19	50.0'	665-950	7-1-80	"			"	"										
038	W.G. RIMES	.33		665-950	7-1-80	"			"	"										
039	W.G. RIMES	.49		665-950	7-1-80	"			"	"										
040	CARSON-WALES CO.	1.14	88.4'	665-247		UNITED STATES POSTAL SERVICE	1.14	88.4'	717-81	6/15/84										
041	M. TEMPLE & D. BEIER	1.03	78.0'	669-948		J. P. & D. GREENE	1.02		692-475	12-10-82	R. D. ARMBRUSTER	1.03	78.0'	817-1016	9-20-88					
042	H. & F. LEYDE	0.26	.41	223-30		W. K. FRY	.33		683-1280	3-26-82	B. M. FRY	0.33		763-820		J. F. RADICH	SEE MAP			
043	T. J. & Y. E. MULLEN	0.50	.55	91.08'	565-1011	7-16-74														
044	J. & F. RADICH	.48		516-580																
SPLIT	045	S. G. PETERSON ET AL.	.64		565-1006	4-26-74														
046	J. & F. RADICH	.48		678-1287		J. & F. RADICH	0.97		683-1228	3-26-82										
047	W.G. RIMES			665-950	7-1-80	G&W Cartage			845-1305	2-15-90										
048	W.G. RIMES	1.50		665-950	7-1-80	"			"	"										
*049	S. G. PETERSON ET AL.	1.30	10.0'	565-1006	4-26-74	MAPLE GROVE BROS., INC.				4-33	*See Vill. Sq. Cond's on Next Page									
050	"	1.00	76.0'	565-1006	4-26-74															
051	A. R. HUBBARD	.39	66.5'	552-1212																
*052	J. & S. PETERSEN	2.70	76.5'	591-538		D. I. FREEMAN	2.70		697-915	4/28/82	J. S. PETERSON	2.70		672-915	4/21/83	*See Vill. Sq. Cond's on Next Page				
053	D. I. FREEMAN	.32	60.0'	589-546		C. WRIGHT et al.					SEE MAP									
054	"	1.67	74.2'	"		R. & D. J. MOSES	1.67	74.2'	769-124	9-29-86										
055	W. & C. JOHNSON	.39		520-558																
056	L. & R. RITONDARO	0.66	.45	460-101																
057	"	0.37	.44	"																
058	"	0.25	.38	"																
059	G. SANGRIK	0.13	.15	39.8'	565-1129	8/28-497	C. A. NYSTROM	.13	35'	800-499										
060	L. & R. RITONDARO	.17	45.0'	582-153		R. RITONDARO			582-153	780-400										
061	J. B. & C. F. SARANEY	.17	45.0'	678-525		J. B. SARANEY			857-356											
062	F. J. SCHOFIELD	.19	49.0'	200-97		J. C. HEDRICK	.19		700-44	6/29/83										
063	R. E. PHILLIPS	0.06	.13	34.6'	320-291	D. J. CANNATO & J. A. McPENK			845-157	12-14-84										
064	F. M. DORN	0.06	0.75	33.3'	315-90															
065	CHARDON SAVINGS BANK	.674	65.67	484-864																
066	"	.04		477-831																
067	"	.04		265-192																
068	"	.19	49.5'	477-831																
069	"	.20	55.5'	365-192																
070	ASSEMBLIES OF GOD	.17	75.9'	395-26																
071	G. C. COMMISSIONERS	.07	31.0'	519-765																
072	"	.08	40.0'	551-468																
073	"	.05	25.0'	553-808																
074	"	.05	25.0'	491-894																
045-1050-1/045-1	R. & K. GIBSON	0.588		646-876	4-20-83	R. & K. GIBSON & J. E. & J. S. VATTY	.588	30'	747-510	10-29-85										
050-1	"			646-876	4-20-83															
052-19049-1	A. G. CARNEGIE	.201		697-917																



WILSON
K. O. OBERMAYER
867-776

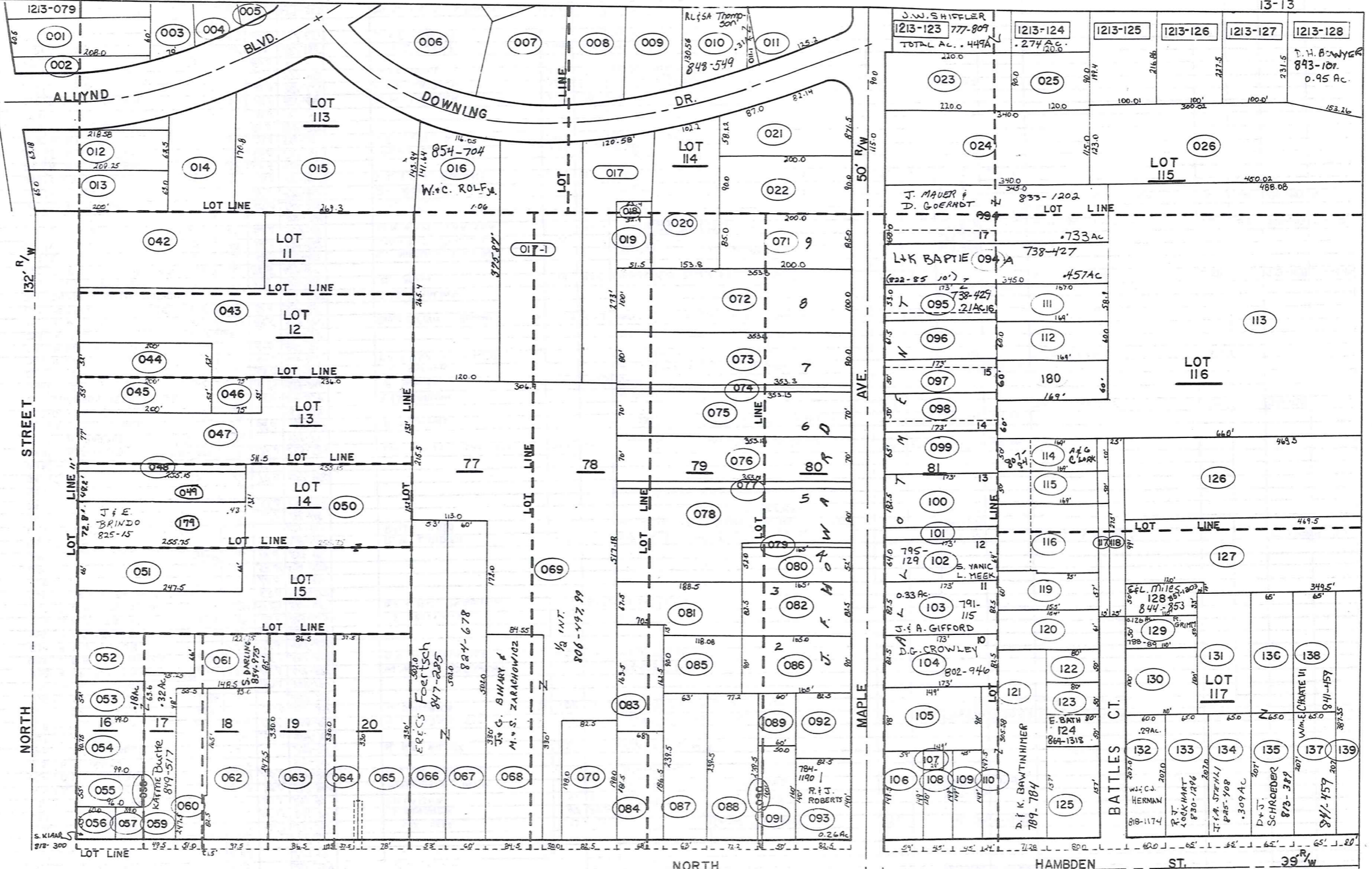
PARK

MAIN ST.

PARK ST.

HUNTINGTON ST.

137



NORTH STREET

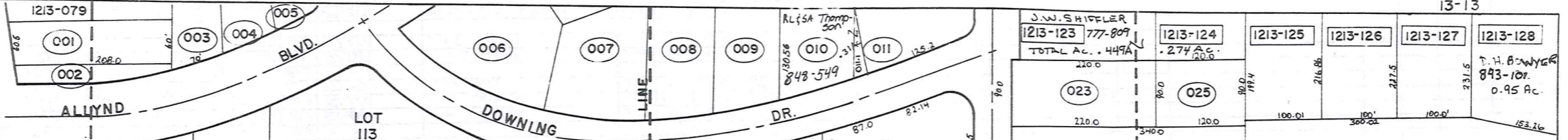
NORTH

NORTH

HAMBDEN ST.

ST.

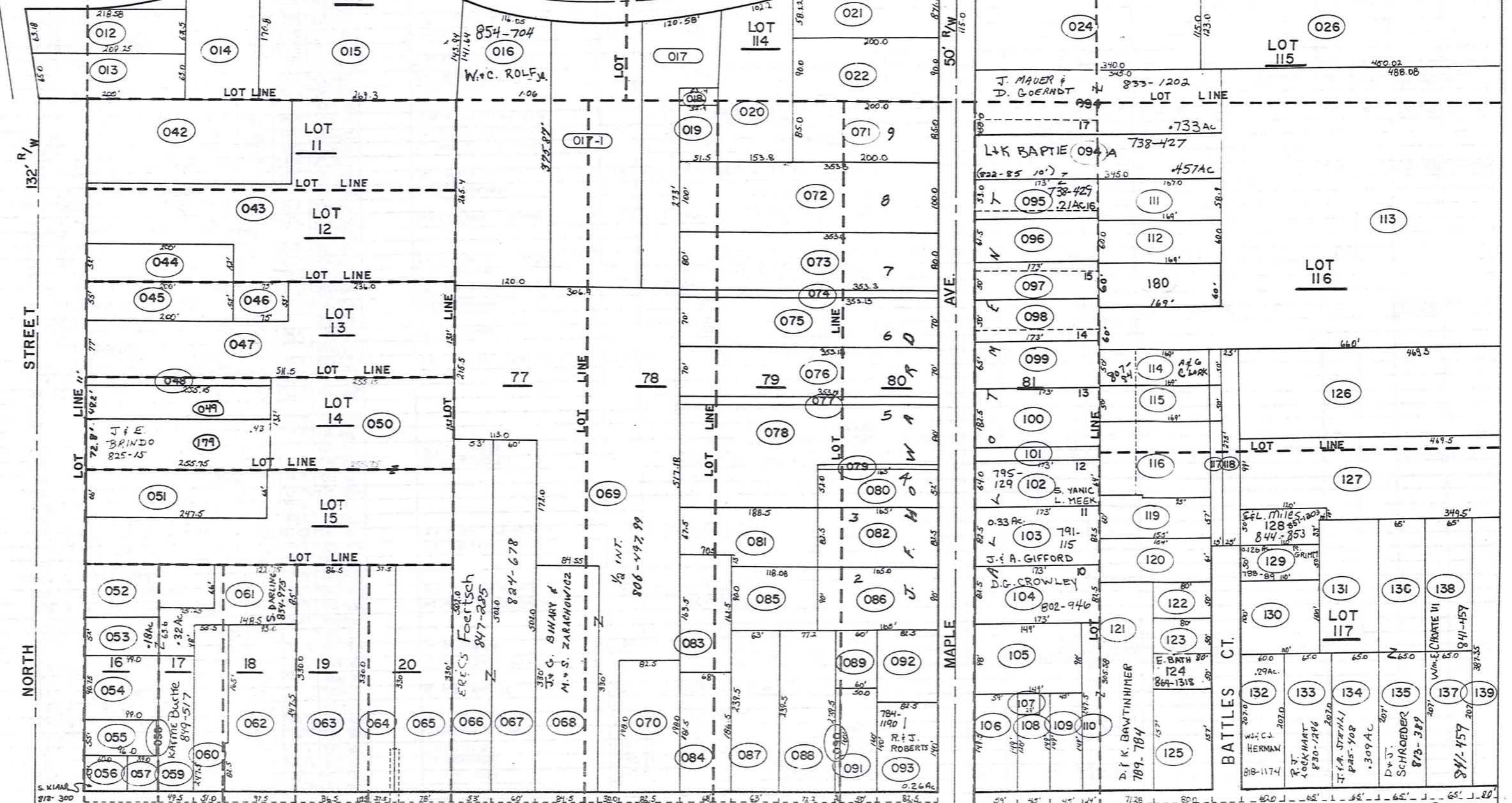
39' W



ALLYND

DOWNING DR.

13-13



NORTH STREET

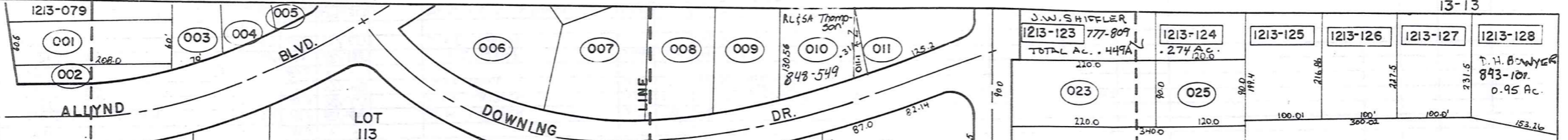
NORTH

NORTH

HAMBDEN ST.

ST.

39' W


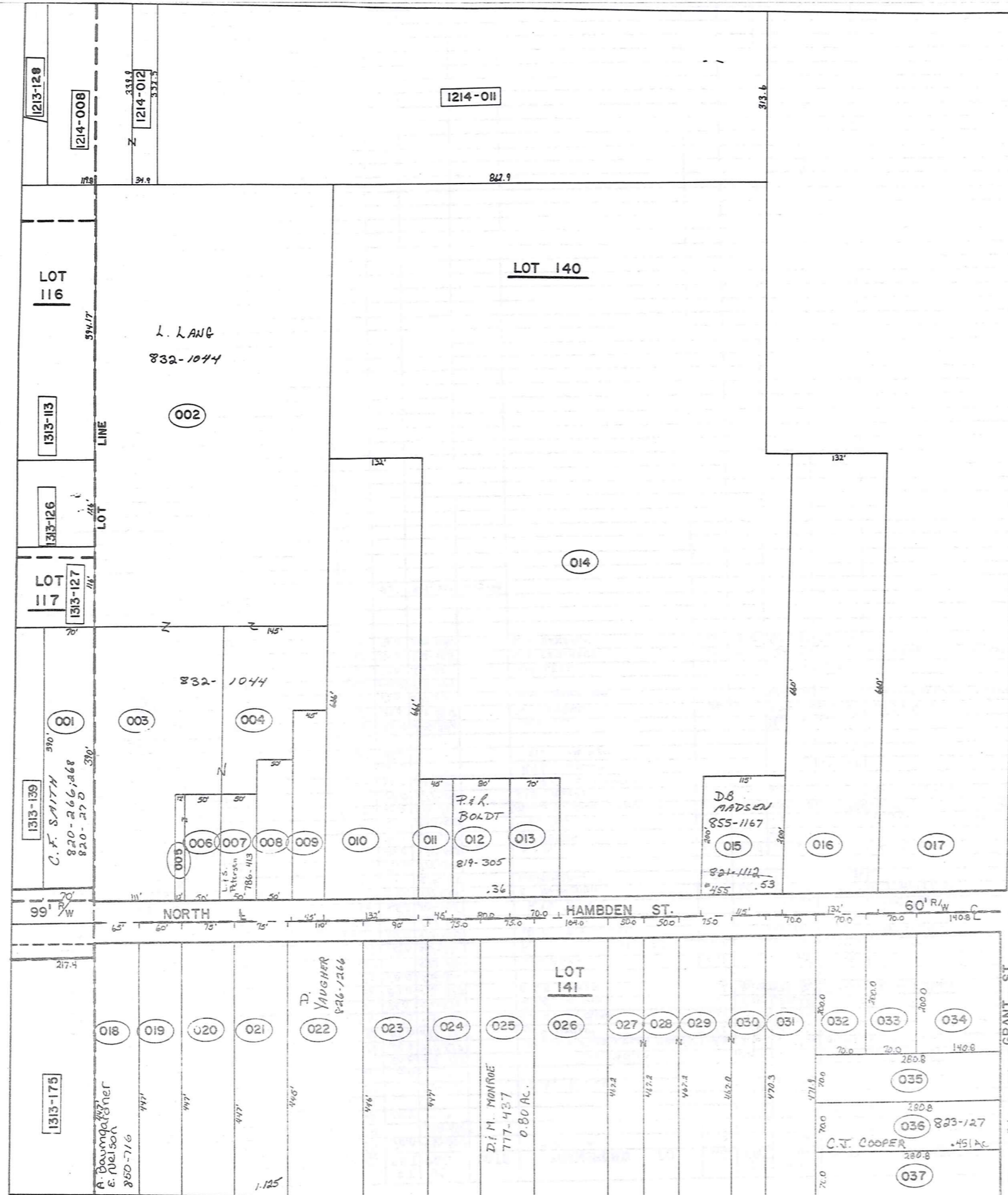


ALLYND

DOWNING DR.

13-13

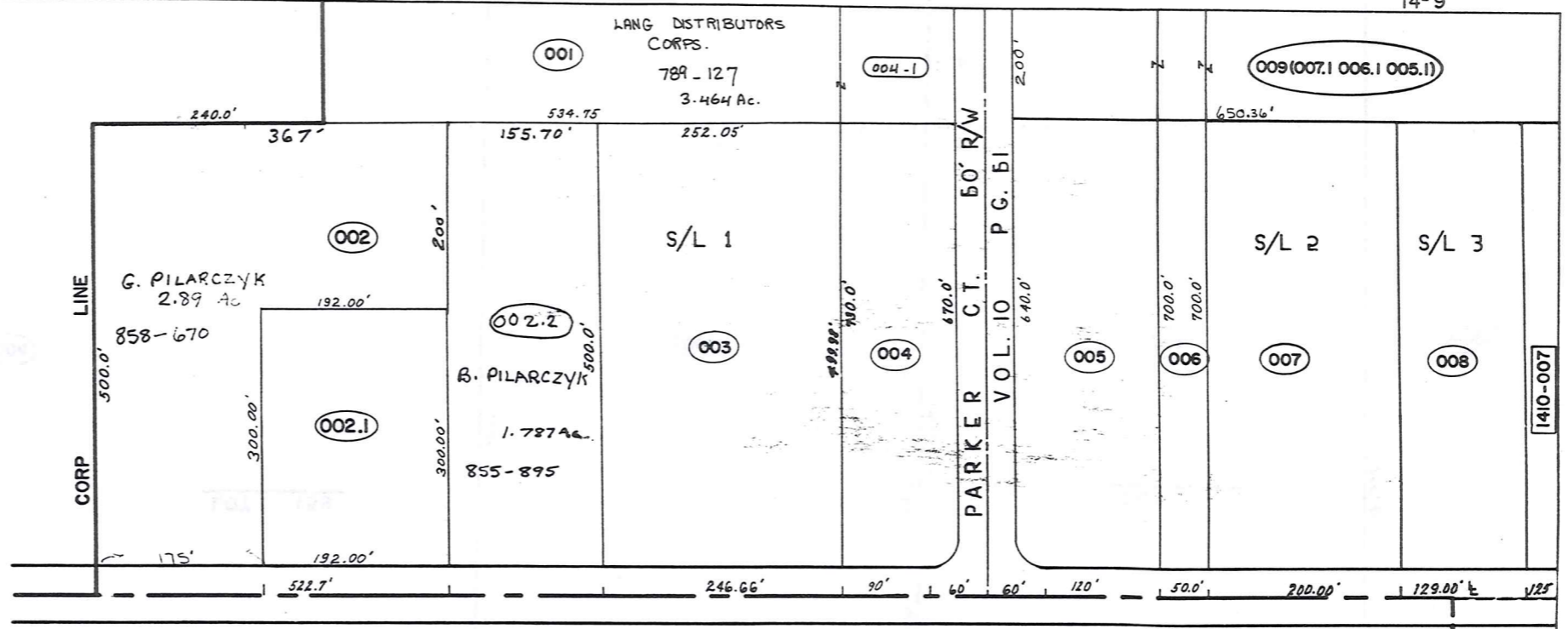
PARCEL NO.	TRANSFER TO	AC.	FT. FRT.	VOL. PAGE	DATE	TRANSFER TO	AC.	FT. FRT.	VOL. PAGE	DATE	TRANSFER TO	AC.	FT. FRT.	VOL. PAGE	DATE	TRANSFER TO	AC.	FT. FRT.	VOL. PAGE	DATE
1313-081	D. C. MILLER	.34		676-579	7-7-81	D. C. MILLER			730-579	3-1-85										
082	"	.31	82.5'	"	"	"			730-579	3-1-85										
083	W.W. MILLS	0.26		565-894																
084	"	0.33	68.5'	"	"															
085	C. & M. DIEDRICH	.24		670-1204																
086	"	.34	90.0'	"	"															
087	R. & A. PECK	.33	63.0'	693-419																
088	K.W. FEIGLE	.42	77.2'	400-121		H.F. & N.W. LYON	.42	77.2'	733-1173	4-2-85										
089	C. & M. DIEDRICH	0.69		279-334																
090	W. & M. BRAMSTEDT	.03	10.0'	576-446		W. Bramstedt			702-916											
091	"	.18	50.0'	"	"															
092	G. LYON	.19	100.0'	565-1172	7-12-74															
093	M. & E. KOZNIK	.26	82.5'	653-384		R. & J. ROBERTS														
* 094	L. & K. BAPTIE	0.457	60.0'	615-555	See Map	R. & J. Beckowiak		150'	496-642		R. BECKOWIAK	0.733	90'	696-1104	3-25-83	GARWOOD CORP.	0.733	90'	735-354	2-21-86
095	L. & K. BAPTIE	.21	53.0'	542-968	7/27/81	L. & K. BAPTIE	.21	53'	737-429	3-29-85										
096	CHURCH OF CHRIST	.24	61.5'	486-362																
097	"	.20	50.0'	400-125																
098	"	.23	60.0'	"	"															
099	"	.26	65.0'	556-125																
100	M. BAPTIE	0.25	.33	82.5'	362-347															
101	"	0.16	.07	18.5'	"															
102	C. YANIC	.25	64.0'	565-757		S. YANIC & L. MEEK														
103	H. WILSON	.33	82.5'	662-726		S.D. & N.W. WILSON	.33	82.5'	731-292	3-19-85	J. & A. GIFFORD									
104	D. & R. BERTINO	.33	82.5'	531-1296		DAVID G. CRAWLEY	.33		802-946	1-19-88										
105	R. & E. STONE	0.24	.36	98.0'	417-1003															
106	V. & T. RUPLE	.196	59.0'	643-133																
107	J. & J. BOLAN	0.02	.20	495-664		M.S. & M.A. KLEPAC	.20		725-647	11/19/84										
108	"	.13	45.0'	502-234		M.S. & M.A. KLEPAC	.13	45.0'	725-647	11/19/84										
109	D. J. ARNOLD	0.17	.15	45.0'	522-882															
110	B. & C. MILLER	0.12	.14	24.0'	338-173	D. & K. BAWTINHIMER														
111	R. & P. PRUSHA	.23		512-516																
112	"	.23		"	"															
113	C. & R. AUSTIN	4.90		232-135		ROSE ANN AUSTIN			677-648											
114	M. & A. CLARK	.19	50.0'	677-1321		A. G. CLARK	.19	50'	807-84											
115	R. & A. AUSTIN	.19	50.0'	208-625																
116	D. R. AUSTIN	0.21	.41	513-229																
117	"	0.26	.06	"	"															
118	"	.16		"	"															
119	E. J. & M. A. BLISS	.22	57.0'	643-1057																
120	F. AUSTIN	0.24	.21	61.0'	400-700															
121	B. & C. MILLER	.5	71.28'	538-173		D. & K. BAWTINHIMER														
122	H. & L. GRACYK	.09	50.0'	615-1140																
123	G. R. & M. A. MOORE	.09	50.0'	633-1284																
124	D. MYERS	.09	50.0'	565-356	6-18-74	See Map														
125	C. & V. JAMESON	0.25	.29	80.0'	232-513	C. R. & V. M. JAMESON	.29		733-100	3-85	V. M. JAMESON	.80		764-859						
126	J. T. STEINGACK	2.41		657-1073	10-1-80															
127	A. & E. SHARP	1.02		665-609	6-6-80															
128	T. S. HINSKE	.14		538-996		See Map														
129	H. SKINNER	.12	50.0'	233-583		H. N. & N. SKINNER	.126	50.0'	716-536	6/5/84	R. H. GRIMM									
130	W. L. HAZLETT	.25	100.0'	479-965		W. E. & L. L. HAZLETT	.25	100'	731-870	3-24-85										
131	"	.31		"	"	"	.31		731-870	3-24-85										
132	T. & L. McHALE	.29	60.0'	576-76	657-518	T. E. & L. M. McHALE	.29	60.0'	717-55		R. A. & E. M. KINAITUS	.29	60.0'	717-58	6/15/84	W. C. J. HERMAN			88-1174	
133	G. & R. LOCKHART	.31	65.0'	653-1060																
134	C. & T. COTRELL	.31	65.0'	391-377		M. M. & M. E. ROHR	.31	65.0'	722-1099	10/10/84										
135	S. & H. KUME	.31	65.0'	495-307		K. L. & D. J. HOOVER	.31	65.0'	690-632	10-13-82	D. & J. SCHROEDER	.31	65'	813-389	7-15-88					
136	"	.27		531-678		"	.27		690-632	10-13-82	"	.27	"	"	"					
137	W. M. & S. M. GUTERD	.31	65.0'	633-1242		M. & B. BERTONE	.3088	65	693-723	1-21-83										
138	B. G. SOUTHERN	0.27		574-121		"	.268		693-713											
139	T. C. & B. L. NORRIS	0.71	80.0'	673-1188	5-11-81															
140	F. M. STROCK	.26		565-666		NEWMAN LEARY & BRICE	0.19		759-576	5-27-86	CHARDON CENTER, INC.									
141	H. STROCK	0.07	.05	551-916		F. M. STROCK	0.07		694-1093	3-1-83										
142	LAKE CO. NAT'L BK. Tree	.25		601-1023		JOSEPH R. ZNIDARSIC	.25		787-274	6-3-87	CHARDON CENTER - PARCEL #1			787-276	6-3-87					
143	3000 COMPANY	.17		661-354		JOSEPH R. ZNIDARSIC			787-274	6-3-87	CHARDON CENTER - PARCEL #2			787-276	6-3-87					
144	P. D. BARONE	.37	82.0'	512-134																
145	G. C. B. OF COMM.	.57	49.0'	470-608																
146	CHARDON RD. OF EDUC.	.68		114-424																
147	"	.07		124-425																
148	T. & M. ZARZOUR & L. SCICOLONE	.41	90.75	601-1218																
149	G. & K. DORN	0.28	.02	553-239		B. M. FRY			775-835	12-29-86										
150	J. & M. PITRONE	.38	82.5'	621-1160		R. V. & L. L. ROSS	.38	82.5'	724-499	11/2/84										
151	F. & S. KRAMER, JR. 672-916	.08		601-785	7/5	HAROLD W. & DENISE S. DE MINT			715-361	15/MAY/84	J. & D. HORASIK			766-1102						
152	R. R. STARKER	0.48	.37	565-245		L. W. & G. STEIN			694-644	2-27-83	J. & A. HENDERSON			707-572	4-22-88					
153	M. & A. BRUCE	0.36	.40	88.5'	553-946	M. E. & A. E. BRUCE	.40	88.5'	732-363	1/8/85										
154	J. & M. MILLER	.25		462-615		J. & M. MILLER	.25		732-400	3-27-86										
155	H. & E. PHILLIPS	.26	57.7'	378-476		E. & N. WETZEL	.26	57.7'	801-252	11-23-88										
156	J. & M. RUSSELL	.25	54.8'	251-251		J. P. & M. M. RUSSELL	.25	54.8'	731-1229	3-1-85										
157	R. M. NUTTING	0.23	.26	63.0'	556-721	E. & A. JACOBSEN	.26	63'	818-711	9-30-88	P. JACOBSEN			854						
158	"	.03		556																



PARCEL NO.	TRANSFER TO	AC.	FT.	VOL.	DATE	TRANSFER TO	AC.	FT.	VOL.	DATE	TRANSFER TO	AC.	FT.	VOL.	DATE	TRANSFER TO	AC.	FT.	VOL.	DATE		
1314-001	C. & M. SMITH	.63	70.0	440-807		C.F. SMITH	.63	70'	820-266	10-27-83												
002	C. B. B. & D. YOUNG	4.45	4.8	508-618																		
003	" " "		1.48	111.0																		
004	" " "	1.00	.62	" "																		
005	D. & D. GRAMUS	0.06	.04	12.0	531-448	Judy Richmond			615-1056													
006	" " "	0.17	.21	50.0	" "																	
007	R. & J. YOUNG	0.15	.17	50.0	546-1135	R & E SVOBODA	.17	50.0	520-1243	11-12-83	L. S. PETERSEN				SEE MAP							
008	J. & K. PATTERSON		.23	50.0	417-517	Scott & Elizabeth Hewitt	.23	50.0	652-120	8-13-79	S. A. HEWITT	.23	50'	673-1291	5-14-81	R. & B. JANIRO	4-1-85	.23	50'	683-118	3-2-82	
009	I. & R. DRUHOT		.32	45.0	239-31	J. R. Druhota	.32	45.0	601-1153													
010	C. & G. GRANT	2.0	132.0	435-666		G. L. & E. L. BAKER	2.0	132.0	647-795													
011	M. & J. LAIKASK		.21	45.0	516-834	K. A. Doherty	.21	45.0	679-355	1-14-83												
*012	I. E. FOWLER		.36	80.0	296-377	G. B. E. BAKER	.36	80.0	568-786	9-4-74	R. M. Elliott			703-305		M. K. FASNACHT *	0.36		754-512	3-3-86		
013	S. ROCKAFELLOW		.33	70.0	508-814																	
014	G. & E. BAKER		10.57		480-456	G. & E. BAKER	10.57		734-128	7/3/85												
015	G. J. GAUNTER	0.53	115.0	513-321		R. F. & J. GAUNTER	0.53	115'	731-1200	3-12-75	T. O. DEIVECCHIO	0.53	115'	758-74	5-12-86	D. T. MADSEN		0.53	115'	821-112	11-29-88	
016	N. E. BURNETTE	2.0	132.0	470-405		W. C. Burnette			615-952		B. OSBORNE	2.0		615-951								
017	T. J. PRYATELY	8.46	P.R.	502-206																		
018	H. E. NELSON		.66	65.0	504-445	H. & E. Nelson			215-1080		See Map											
019	E. & F. McGEOUGH		.61	60.0	502-835	E. McGEOUGH	.61	60.0	557-117	11-05-73	E. J. WHITRIGHT	.61	50.0	557-120	1-	74						
020	N. & J. SIMMONS		.77	75.0	524-145	WOMENSAFE, INC.	0.77	75.0	770-359	10-15-86												
021	C. & J. MARCY		.77	75.0	398-574																	
022	L. A. ERB		1.13	110.0	434-623	K. M. ERB	1.13	110.0	580-273		K. M. ERB			619-370	5/2/83	T. A. & M. A. OGLE Sr.			697-372	5/2/83		
023	C. & B. WEIDIG		.77	75.0	556-4243	B. WEIDIG			609-1069													
024	L. W. GRANT		.77	75.0	205-558	M & S Toggie	.77	75.0	631-1123	11-2-78	R. J. AM HOFFMAN	.77	75	743-300	8-22-85							
*025	C. F. SPICL		.80	75.0	546-747	Ronald G. & Holly A. Jovovich	0.80	75.0	580-1154	7/5	D. M. MONROE				SEE MAP							
026	J. & M. MORRIS		1.12	104.0	513-102	R. N. Norton	1.12		617-476		R. N. NORTON	1.12	104	732-1339	3-29-85							
027	R. & L. WEBER		.53	50.0	307-412	R & C ZULANDT				574-1073												
028	" "		.53	50.0	" "	R & C ZULANDT				574-1073												
029	" "		.80	75.0	" "	R. L. WEBER				37-412												
030	" "	1.16	.35	" "	" "																	
031	A. & E. SIPLOCK		.76	70.0	445-386	Alex & Ethel N. Siplock			585-1288	Mar. 76												
032	H. & N. STRONG		.32	70.0	464-864	N. STRONG	.32	70.0	674-400	5-21-81	J. Goldie			706-387								
033	C. & M. EDWARDS		.37	70.0	242-275	SURVIVORSHIP DEED			672-471		CLARENCE WILLIAM EDWARDS			715-118	1984	J. & J. SIMONICH		.321	70.0	718-576	7/11/84	
034	M. & M. FARINACCI		.65	140.83	328-473																	
035	P. & S. JOINER		.45	70.0	315-82	SUR. DEED			571-336	10/23/74												
036	D. & N. RALSTON		.45	70.0	430-383	M. J. FARINACCI	.45	70.0	558-866		P. CHAPMAN	692-688	.45	70.0	565-56	1-10-74	C. J. COOPER		.45	70'	823-128	12-21-88
037	J. & G. SANGRIK		.45	70.0	508-1081	G. M. SANGRIK	.45	70.0	565-1131	7-23-74												
*028	O & R. HEATH		.36	80'	819-305					10-13-88												
*012	P. & A. BOLDT		.36	80'	819-305					10-13-88												

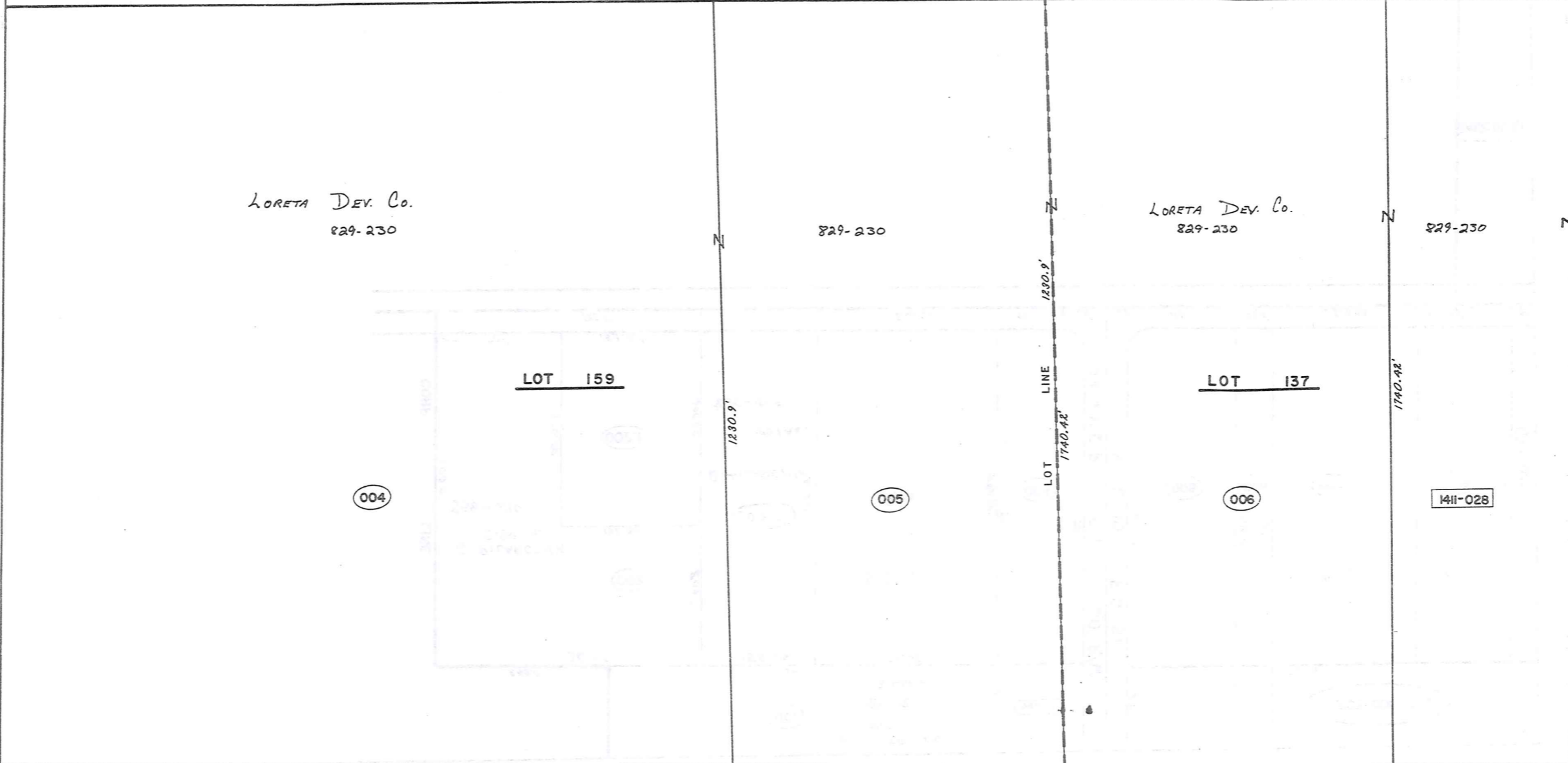
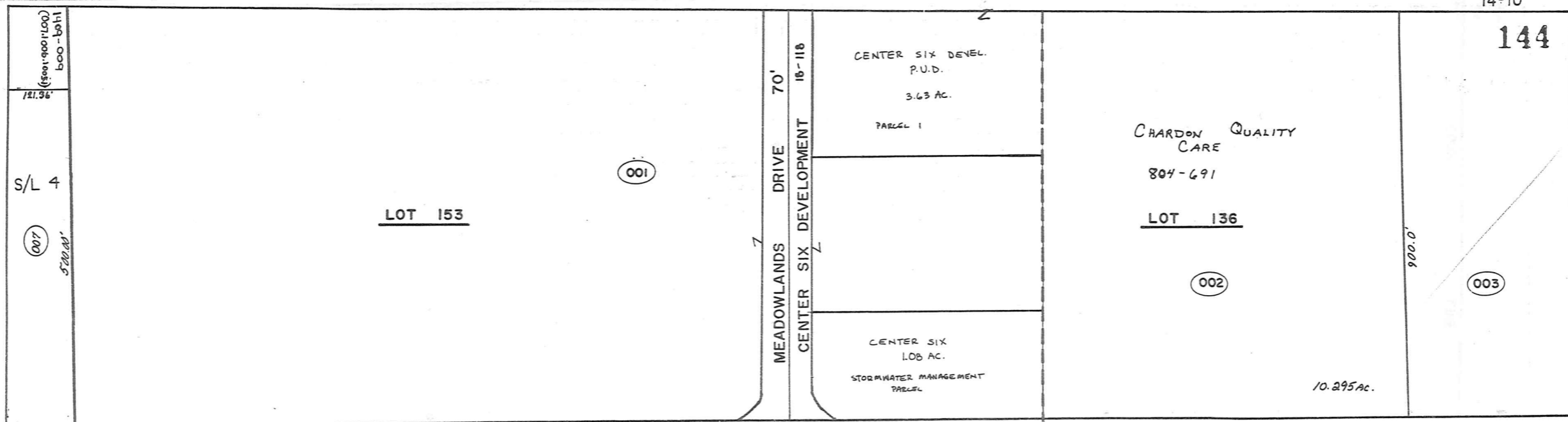
733-329

*697-1276



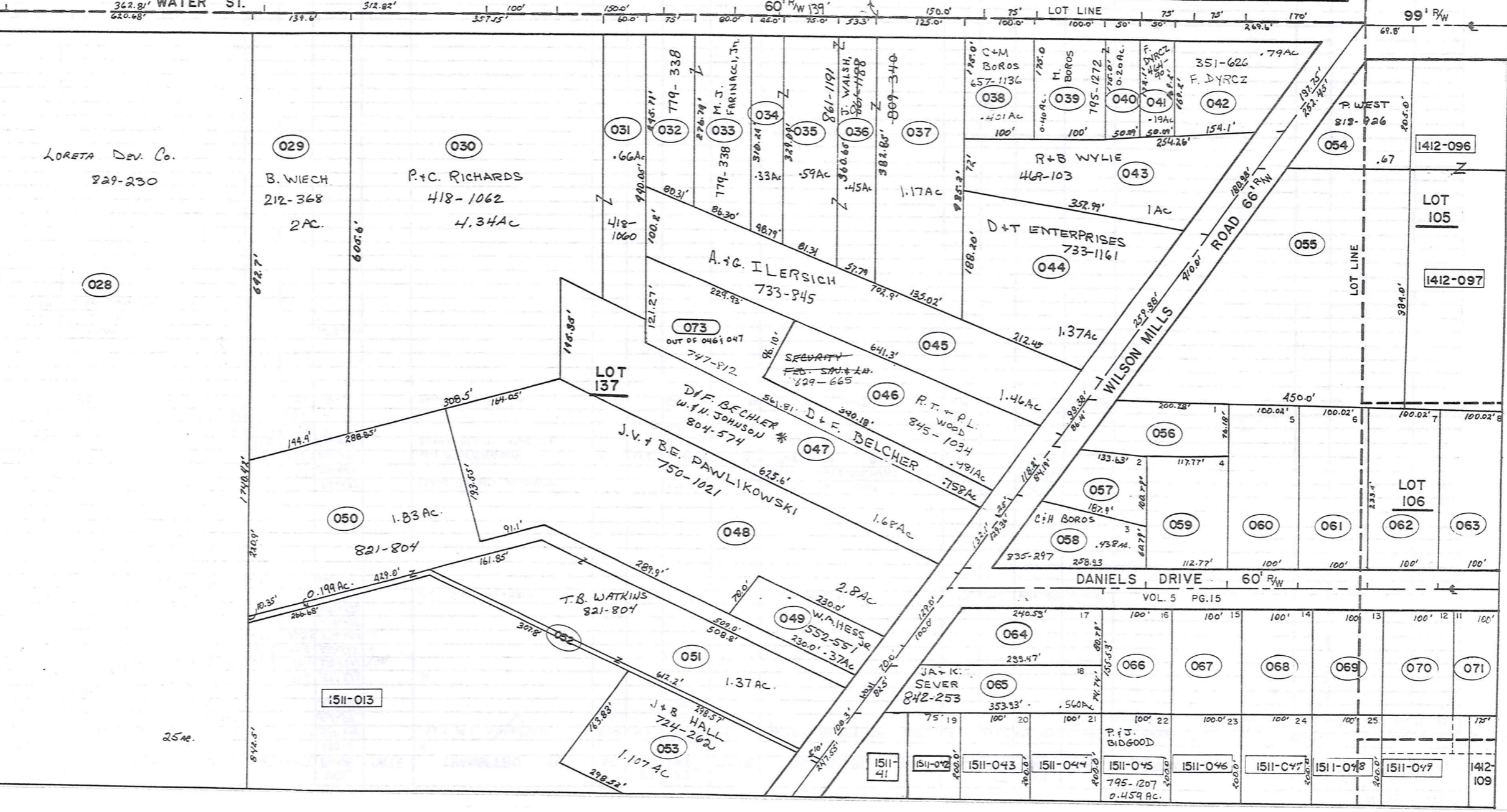
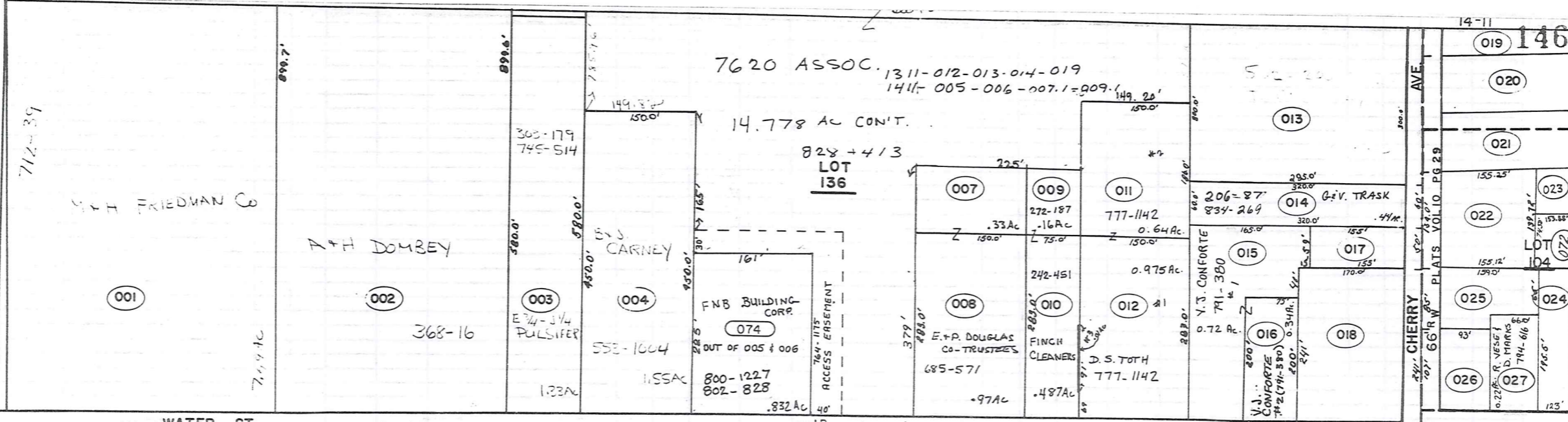
1410-004

CORP LINE

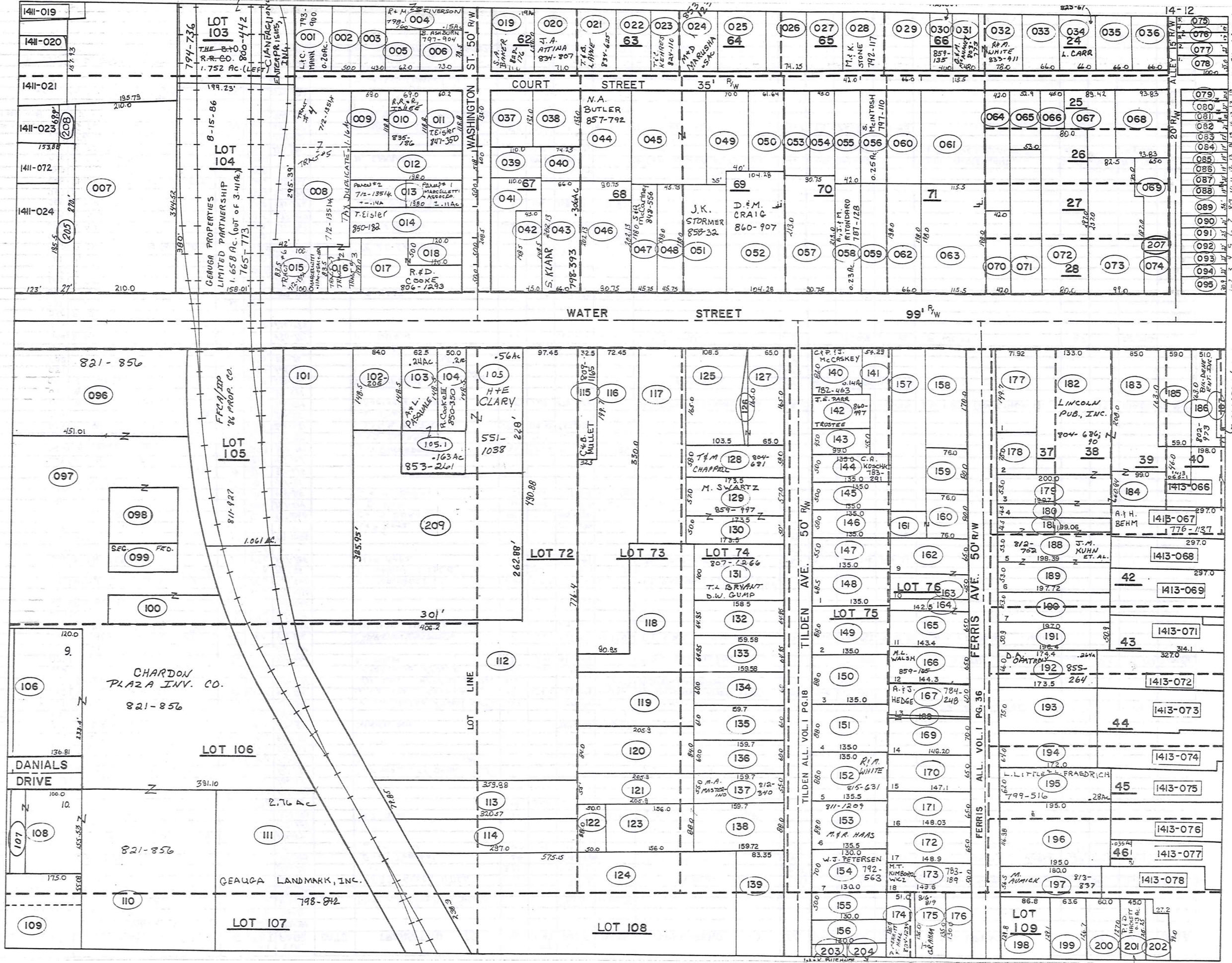


PARCEL NO.	TRANSFER TO	AC.	FT.	VOL.	DATE	TRANSFER TO	AC.	FT.	VOL.	DATE	TRANSFER TO	AC.	FT.	VOL.	DATE	TRANSFER TO	AC.	FT.	VOL.	DATE		
1409-001	W.A. LANG	2.83		550-8		*																
002	L.R. BOSTWICK	1/4 INT		522.7	513-454	S. & M.S. KARKOSKA	6.00	522.7	580-40	ALL	HUNTINGTON NATIONAL BANK	6.0	522.7	682-514	4-1-82	B. Pilarczyk						
002.1	L.R. BOSTWICK	1/8 INT			501-84	"			580-40							SPLIT	CHARDON Post No 6517	1.32	192.0	722-40	10/11/84	
	M.T. WEARCH	1/2 INT			537-516	"			580-38													
003	SAME AS (002)																					
004	W.A. LANG	1.99	90.0	537-523		*																
005	GEAUGA PROPERTIES LTD. I. 7th	2.37	20.0	530-1347																		
006	"	.576	.806	50.0	651-593																	
007	"	2.3	4.36	200.0	574-554																	
"	"	"	"		574-552																	
"	"	"	"		574-556																	
008	M.T. WEARCH	1.48	12.00	10.61		M.F.C.A. WEARCH			670-838	1-20-81	LUCY RULLI	1.48	12.9	676-240	7/13/81							
009	B.F.B. PROPERTIES	2.983	200	667-149	7-23-80																	
* 1409-001,004	LANG DISTRIBUTORS CORP.					See Map																
1410-001	I EVANS REALTY CO.	57.5		218-487		EVANS REALTY ASSOCIATES			678-91		CENTER SIX CORP.			775-921								
002	"	11.25		218-487		"			"		HEALTH CARE RETIREMENT CORP.	10.295		763-1256								
003	M. VOKOUN	5.0	242'	202-594		W.M. VOKOUN	5.0	242'	574-141	1-9-75	SEE DETAIL (BELOW)			673-1311								
004	I EVANS REALTY CO.	30.0		218-487		EVANS REALTY ASSOCIATES			678-93													
005	"	12.37	45.10	"		"			278-92													
006	"	2 PAR 23.35	18.35	466.6	"	"			"													
007	M.T. WEARCH	1.41	12.50	10-61		Animal Clinic Inc.	1.41		669-186	10-17-80	R.E. & T.A. SWARTZ	1.41		757-875	5-6-86							
003	W.F. YOKOUN JR			693-1311																		
	J.C. YOKOUN			"																		
	J. YOKOUN CRELLIN			"																		

230-292
map



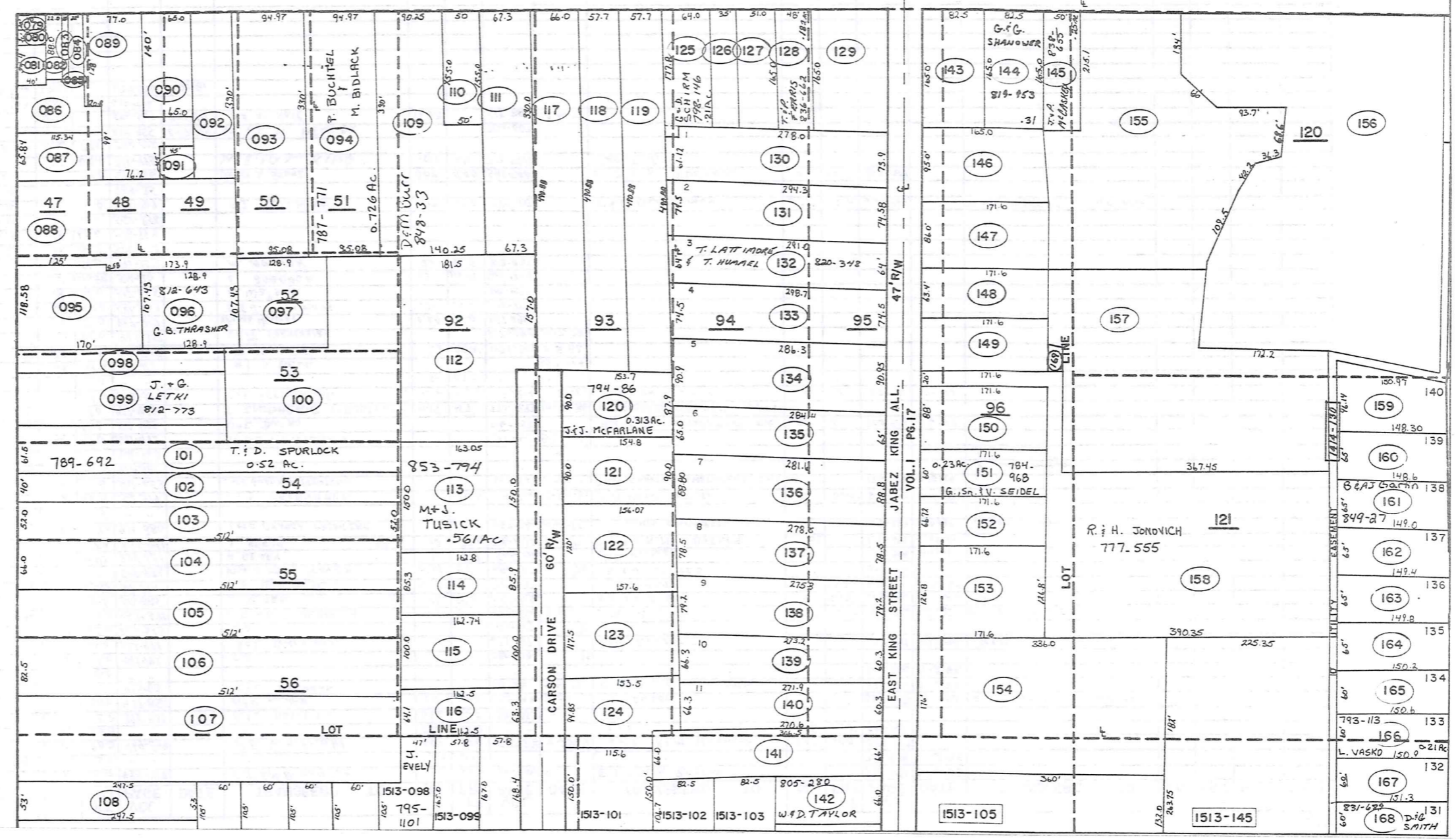
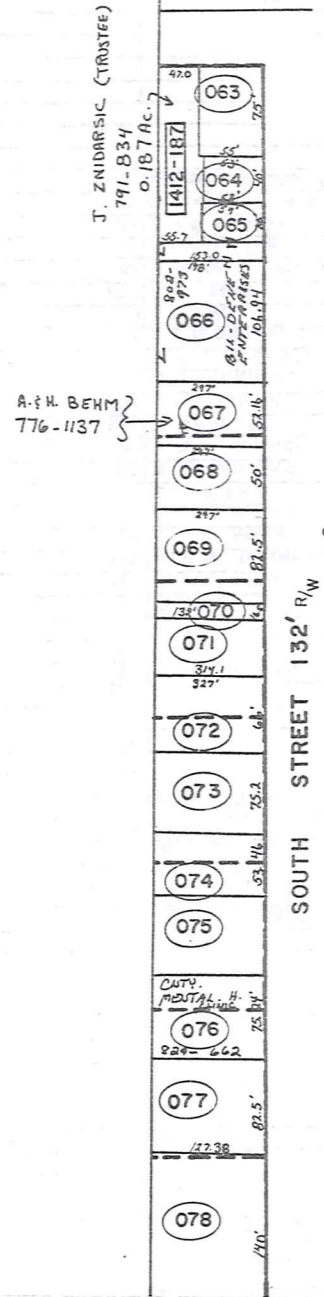
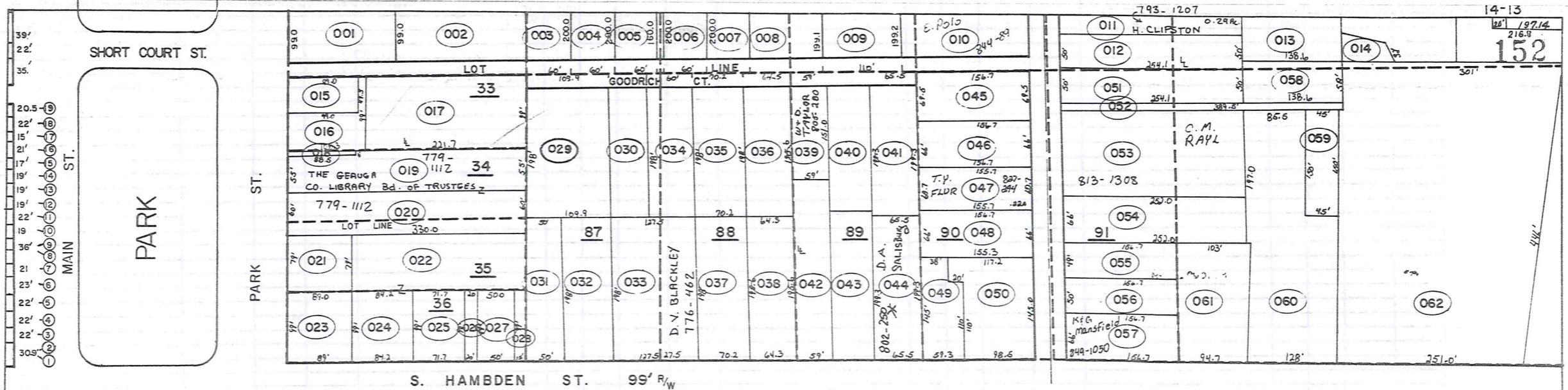
PARCEL NO.	TRANSFER TO	AC.	FT. FRT.	VOL. PAGE	DATE	TRANSFER TO	AC.	FT. FRT.	VOL. PAGE	DATE	TRANSFER TO	AC.	FT. FRT.	VOL. PAGE	DATE	TRANSFER TO	AC.	FT. FRT.	VOL. PAGE	DATE	
1411-001	M.B.H. FRIEDMAN Co.	7.49	362.8	712-37																	
002	A. & H. DOMBEY	7.32	4.59	218	348-16																
003	E. & E. PULSIFER	1.33	100.0	303-179		EVLYN J. 3/4 & JOHN H. (M) PULSIFER			745-51A	23 Sept 85											
004	B.J. KAZEN & J.J. CARNEY	1.55	150.0	558-1004																	
005	M. SPILKY	5.61		550-71		7620 ASSOCIATES	5.61		574-402		A. D. Wolfe Jr. Trustee	5.093		576-702	(1311-012-013-014-019-1411-005-006-007.1-009.1)	14.778					
006	"	2.15		550-72		"	2.15		574-402		"	1.835		"	"	"	"	"	"	"	
007	E.E. TRUSHEL	.64		502-340		E.E. Trushel	.64		591-999		E. P. DOUBIAS	.64		649-1135	9-1-78	E.P. & P.A. DOUGLAS	J.P. 64	.33Ac	685-571	5-20-82	
008	"	.97		152.0		"	.97		158		"	.97		"	"	"	"	"	"	"	
009	CHARDON FINCH CLEANERS	.487	116.4	272-187		"	.487				"	.487		"	"	"	"	"	"	"	
010	FINCH CLEANERS	.487	75.0	242-451		"	.487				"	.487		"	"	"	"	"	"	"	
011	R. & E. BARR	.64		308-470		R.C. BARR	.64		649-828	1-6-78	J.D.S. TOTH	.64									
012	"	.98		150.0	282-43	"	.98		150.0	649-829	9-1-78	"									
013	T. PRYATELY	2.02		300.0	502-206	"	2.02				"	2.02									
014	G. R. TRASK	.44		68.0	206-87	"	.44				"	.44									
015	GEAUGA CO. NATL. BANK	.72		75.0	517-73	NATIONAL CITY BANK	.72				V.J. CONFORTE	.72									
016	"	.34		75.0	517-71	"	.34				"	.34									
017	J. & B. DAY	.2		57.0	505-782	"	.2				"	.2									
018	H. & H. ASH	.94		170.0	459-38	"	.94				"	.94									
019	W. & S. BUTLER	.66		96.4	219-185	ENTIRENESS DESK	.66		729-1089	12 Feb. 85	"	.66									
020	M. MCGREGOR	.50		209-131		"	.50		766-755		"	.50									
*021	R. & N. CHAPMAN	.50		259-592		Consolidated Invest. Corp.	.50		553-87		R.E.C. BARTKO	.50		607-582		LOCKIE LEE BUILDERS, A PARTNER			725-810	NOV 15, 84	
022	W. & R. ADORNETTI	.49	154.0	491-910		LOCKIE LEE BUILDERS	.487	154.0	724-298	11/21/84	CONSOLIDATED INVEST. CORP.	.487	154	775-697							
023	CHARDON OIL CO.	.41		434-938		Ref Split 1411-072 02/7/84	.619		567-412		MCDONALD'S CORPORATION	.238		678-126							
024	"	.55		123.0		FRANCHISE REALTY	.552	123.0	582-104		"	.552									
025	A. & E. & N. BROWN	.23	85.0	485-605		R.L. PAULIN	.28	85.0	611-1140		R.O.I. Parcels Inc.	.28		701-890		E.W. SMITH	.280	85.0'	755-596	3-21-86	
026	R. & L. VESE	.23		79.0	229-359	"	.23				"	.23									
027	B.J. HARRISON & H.L. TRACY	.22	66.0	434-666		CHARDON ESTATES	.22	66.0	747-461	10-29-85	T.L. & A.C. VODICKA	.22	66	747-463	10-29-85	R. VESE & D. MARKS	SEE MAP				
028	I EVANS REALTY CO.	25.0	625.6	218-487		EVANS REALTY ASSOCIATES			678-92		"										
029	B. WIECH	2.0		139.6	212-368	"	2.0				"	2.0									
030	P. & G. RICHARDS	4.34		357.7	418-1062	"	4.34				"	4.34									
031	"	.66		60.0	418-1060	"	.66				"	.66									
032	MAPLE LEAF AUTO BODY	.45		75.0	50-591	M. FARINACCI & CO.	0.45	75.0	714-467	4-27-84	M.J. FARINACCI, JR.	0.45									
033	"	.56		80.0	287-25	M. FARINACCI & CO.	0.56	80.0	714-463	4-27-84	"	0.56									
034	S. & N. HERSH	.33		45.0	537-788	H.P. Artz			711-1044		J.W. ADORNETTI ET AL.	.33	45'	809-340	5-18-83						
035	"	.59		75.0	"	"			"		"	.59	75'	"	"						
036	S. & N. Hersh	0.46		53.3	711-1044	"			"		"	.46	53.3'	"	"						
037	"	1.17		"	"	H.P. Artz			711-1044		"	1.17	"	"	"						
038	C. & M. BOROS	.40	100.0	537-1060		C. & M. BOROS	.40	100'	657-1136		"	.40									
039	"	.40	100.0	292-214		D. KUHN	.40	100'	717-558	6-27-84	M. BOROS	.40									
040	"	.20	50.0	464-88		C. & M. BOROS	.20	50'	717-853	6-27-84	"	.20									
041	F. DYRCZ	.19		50.0	464-90	"	.19				"	.19									
042	"	.79		269.6	351-626	"	.79				"	.79									
043	R. & B. WYLIE	1.00	180.9	469-163		"	1.00				"	1.00									
044	G. DANDALIDES	1.37		259.3	399-285	D. I.T. ENTERPRISES	1.37	259.3	733-1161	4-1-85	"	1.37									
045	A. & G. ILERSICH	1.46		99.3	491-740	A. & G. ILERSICH	1.46	99.3	733-845		"	1.46									
046	C. MAZNY	7.44	118.2	206-321		C. J. C. MAZNY	.981	119.50	737-1079		"	.981									
047	"	7.0	132.1	389-55		See Map					"	7.0									
048	W. & C. BOOKMAN	2.8	129.0	316-579		G. Koerner & C. Mazny	2.8	129	576-1184		SECURITY FED. SAVINGS F. LOAN	2.80		743-12	6-19-85	J.V. & B.E. PAWLIKOWSKI	2.8A	129'	750-1021	12-18-85	
049	W.A. HESS JR.	.37		70.0	552-551	"	.37				"	.37									
050	G.I. WATKINS	1.83	20.9	278-431		J.D.S. WATKINS	1.83	20.9	821-204	11-23-83	"	1.83	20.9								
051	"	1.37		108.3	265-150	"	1.37				"	1.37	108.3								
052	"	.2		10.0	451-26	"	.2				"	.2	10'								
053	H. & E. CLARY	1.11	163.8	451-122		J.G. & B.L. HALL	1.107	163.8	724-262	11/21/84	"	1.107									
054	F. BALOG	.67		430-788		R.L. DREW	.67		682-136	1-4-82	C.J. COMPANY	0.67		693-1418	2-1-83	P. WEST	.67		818-926		
055	A. DYRCZ	2.57	2.48	410.0	216-474	"	2.57				"	2.57									
056	F. DYRCZ	.39		86.1		"	.39				"	.39									
057	"	.32		84.1		"	.32				"	.32									
058	G. & N. WRIGHT	.44	119.3	459-183		H.R. KASE	.44	119.3	550-1388	1-8-73	C.S. BOROS	.44	129.3	607-301							
059	F. DYRCZ	.44		112.7	257-119	"	.44				"	.44									
060	"	.61		100.0	"	"	.61				"	.61									
061	"	.61		100.0	272-336	"	.61				"	.61									
062	THE CHARDON SHOPPING CENTER INC.	.61	100.0	281-258		THE J.C. COMPANY			687-1375	6-25-82	"	.61									
063	"	.61	100.0	"	"	"			687-1375	6-25-82	"	.61									
064	S. & E. HITTER	.5	100.0	257-469		STEVEN F. HITTER	0.5	100.0	580-1276	28 Oct. 75	"	.5									
065	G. & H. BOHAR	.56	82.5	279-357		"	.56				"	.56									
066	L. & R. VESE	.36	100.0	430-796		J.L. & N.M. SMOCK	.36	100'	748-1111	11-21-85	"	.36									
067	F. BALOG	.36	100.0	430-796		"	.36				"	.36									
068	CHRISTIAN SCIENCE SOCIETY	.36	100.0	332-102		"	.36				"	.36									
069	"	.36	100.0	"		"	.36				"	.36									
070	E. & O. DANIELS	.36	100.0			M. CARRAHER	.36	100.0	565-21		R. Carragher & C. McClelland	.36	100.0	647-719		C. & M. McCLELLAND	0.36	100'	763-1016		
071	M. DANIELS	.27	75.0	266-336		"	.27	75.0	565-21		"	.27	75.0	647-719		C. & M. McCLELLAND	0.27	75'	763-1016		
072	FRANCHISE REALTY 1411-023	0.217		582-1031		"	0.217				"	0.217									
(out of 048 out)	G. & C. Koerner	0.758	25'	597-830		SECURITY FED. SAV. & LN. ASSOC.	0.758	25'	743-3	8-19-85	D. & F. BELCHER	0.758	25'	747-812	11-1-85						

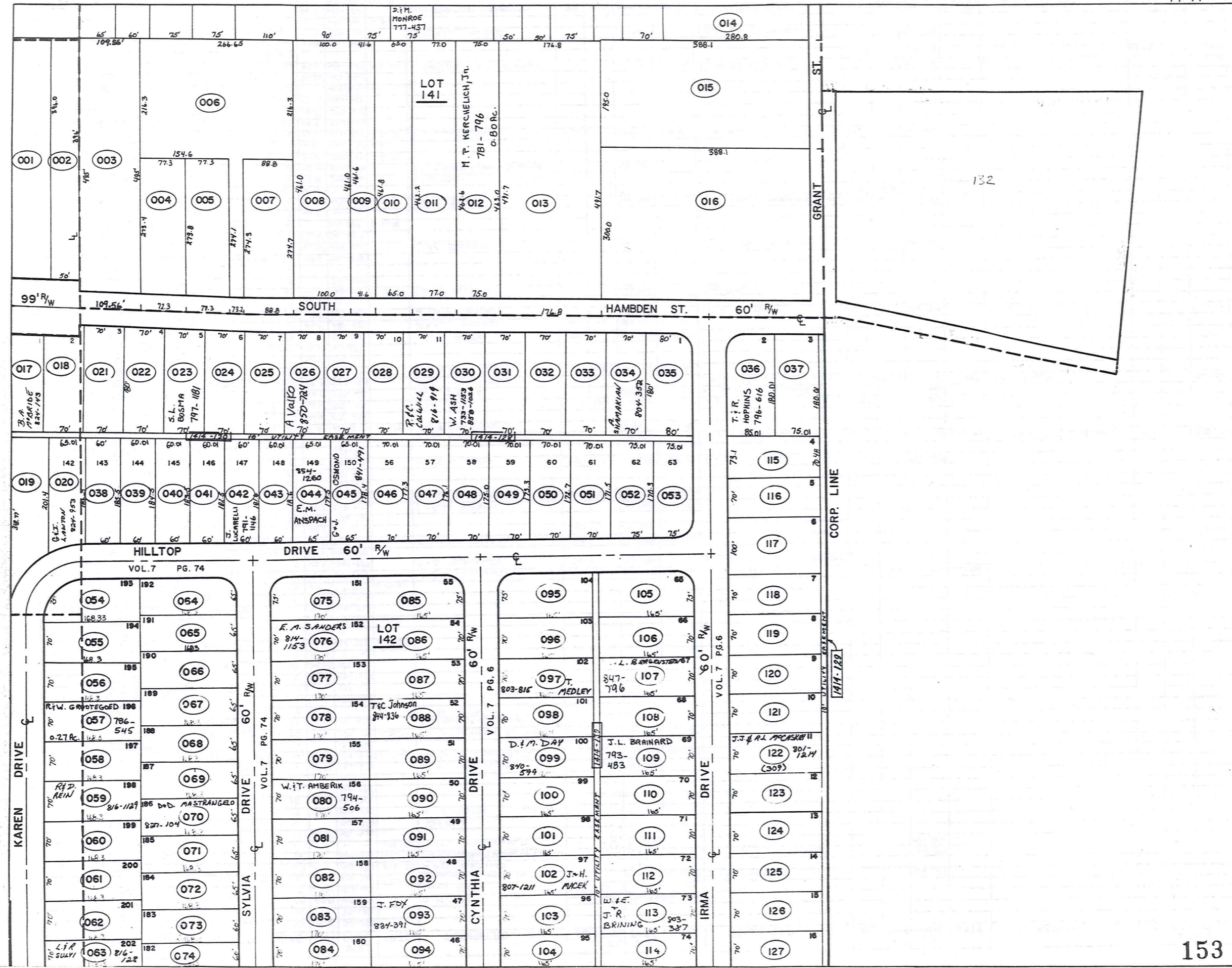


J. ZANDARIS (TRUSTEE)
 71-83
 0-187 AC.

PARCEL NO.	TRANSFER TO	AC.	FT. FRT.	VOL. PAGE	DATE	TRANSFER TO	AC.	FT. FRT.	VOL. PAGE	DATE	TRANSFER TO	AC.	FT. FRT.	VOL. PAGE	DATE	TRANSFER TO	AC.	FT. FRT.	VOL. PAGE	DATE
1412-001	K.W. & G.A. SHIFFLER	.20		679-478	10-30-81	L.C. MANN														
002	W. RIMES	.12	50.0'	637-368		J.E. + L.J. RIMES	0.12	50'	711-426	2-21-84										
003	M. & M. ERHARDT	.12	43.0'	242-435		M. ERHARDT	0.12	43.0'	714-330	5-2-84	N.W. NEWTON + C.A. SPECK	.12 ac	43.0'	718-265	7/6/84					
004	J. & L. INEMAN	.15	50.0'	597-858		L. Ineman + B. Haueter			709-794	12/7/83	R + L STIVENS ON				798-160					
005	N. NEWTON	.11	62.0'	609-1047																
006	S. & K. CARMIGIAND	.14	73.0'	593-1249		F. J. + D. J. MOZINA	.14	73'	743-682	8-27-85	B. ASHBURN									
007	CHARDON OIL	1.70	210.0'	377-431	SPLIT 208	LOT SPLIT 1412-205	0.167 ac	1.533	377-431											
008	INTER CO. MANT' CORP.	0.42		591-182		MARCELLETTI & ASSOCIATES	0.42		712-1351	4-4-84										
009	R. STOWE	.19	69.0'	542-667																
010	R. ISHEE	.20	69.0'	374-92																
011	T. & A. EISLER	.14	60.2'	629-1086	9-4-78	T. & A. EISLER	.14	60.2'	732-159	10-8-85	See Map									
012	C. I. FISLER	.24	51.8'	593-435																
013	INTER CO. MANT' CORP.	.23	50.0'	591-182		MARCELLETTI & ASSOCIATES	0.23	50.0'	712-1351	4-4-84										
014	C. EISLER	.25		603-185		See Map														
015	INTER CO. MANT' CORP.	.19	100.0'	591-182		MARCELLETTI & ASSOCIATES	0.19	100.0'	712-1351	4-4-84										
016	"	.14	"	"		"	0.14	"	"	"										
017	ATLANTIC RICHFIELD CO.	.33	175'	637-1171	5-2-79	CHARLES EISLER	0.33	175'	695-791	3-17-85	R. & O. COOKE	.033	175'	803-	4-12-88					
018	"	.14	50'	"	"	"	0.14	50'	"	"	"	.14	50'	1293	"					
019	J. & M. IAMS	0.19	25	71.0'	542-1074	R + B GOLDB	.19		798-806		TA. STAIGL & C. J. INSBRUCKER	.19	71'	808-191	5-2-88					
020	K. B. DIXON	0.27	71.0'	551-1180		B. DIXON	0.27	71.0'	758-801											
021	F. P. PRICE	0.51		519-27																
022	J. S. MOLZON	.25		508-1039																
023	B. J. LADDO	.24		593-876		R. S. POWELL					See Map									
024	H. C. BRADSHAW	.50		479-637		C. L. BRADSHAW	.50		816-460	8-29-88										
025	WILLIAM G. FERRIS	.50		623-995		K. L. Ferris			701-872											
026	T. T. HAASE	.39	74.25'	604-943		D. N. Best			698-984											
027	T. L. LOAR	.38		523-192		T. N. Loar			703-957											
028	R. L. BENNETT	0.33		609-102		M. J. K. STONE					See Map									
029	B. J. CAMPBELL	.35		508-342		BRI + J. A. CAMPBELL	.35		731-55	3-13-85										
030	C. L. SOUTHERN	.16	40.0'	574-521		B. E. + S. T. BENNETT	.16	40.0'	684-798	4-27-82	M. ROBY	.16	40'	825-67	12-20-88					
031	M. L. McANANEY	.20	48.0'	546-263		M. & G. McANANEY	.20	48.0'	803-773	2-8-88										
032	K. B. PILARCZYK	0.42	.34	78.0'	542-1299	K. H. + B. J. PILARCZYK			734-799	4-2-85										
033	K. MILLER	0.25	.28	66.0'	508-36															
034	S. L. CARR	0.25	.28	66.0'	257-340	L. CARR	.28	66'	823-67	12-21-88										
035	P. ELDRIDGE	.24	66.0'	308-263		R. & P. ELDRIDGE	.24	66'	732-7	3-25-85										
036	H. VANGORDER	.28	66.0'	484-440		C. J. Titgemeier			698-1083		Geauga County Bd. of Comm.			751-263	1-2-86					
037	J. M. HINK	.3		474-536	5-22-81															
038	M. E. MOSS	.25		460-294																
039	C. JOHNSTON	.15	60.0'	326-621		G. P. + P. A. TRINETTI	0.15	60.0'	753-273	2-18-86										
040	"	.10	"	"		"	0.10	"	753-273	2-18-86										
041	G. P. TRINETTI	.37	65'	473-275	4-20-81															
042	W. C. BEST	.15	45.0'	633-1232		A. J. + G. A. ILLERSICH	.15	45.0'	719-1029	10/11/84	A. J. G. ILLERSICH	.15	45'	733-845	1985	R. L. + M. M. WHITE	0.15		761-497	
043	R. H. MINER	.31	66.0'	556-1202		R. W. Fitts			702-518		SUSAN KLARR			796-393	751					
044	T. J. + N. A. BUTLER	0.34	.41	582-978																
045	H. C. R. CLIPSTON	.59		485-120		JAMES M. HINK														
046	W. M. MELKERSON	.41	90.75'	399-653		W. M. MELKERSON			733-696	1985										
047	A. D. SKIDMORE	.21	45.38'	653-27	653-27	See Map														
048	V. S. NELSON	.25	45.38'	505-633																
049	R. M. ELLIOTT	0.27	70.0'	603-643		M. C. SCANLON			667-905	10-1-80	M. J. C. SCANLON			735-101	7-3-85					
050	D. M. GRIFFITH	.21	61.64'	601-1164																
051	D. S. RUMINSKI	.38		665-789	6-19-80	W. B. L. S. GREEN	.38		735-1356	4-19-85										
052	F. GRAU	.46	104.2'	300-316		F. GRAU			703-668		FLORENCE GRAU	.46		726-338	11-29-84					
053	R. M. BRINDO	0.25	.17	520-780																
054	F. M. PHILPS	0.25	.17	450.0'	491-259															
055	M. C. BRAZIS	.19	42.0'	615-827		C. A. BRAZIS	0.19	42.0'	714-218	4-24-84										
056	T. & D. D. SABBALA	0.25		580-1260		M. A. NEELY	0.25		713-1023	4-18-84	S. McINTOSH									
057	D. E. + H. M. WILSON	0.44	90.75'	585-573																
058	C. S. CHADWICK	.23		663-1128		R. + J. Hurwitz			704-332		A. J. + M. RITONDARO									
059	R. K. EMMONS + E. A. SARGENT	.25		672-66																
060	D. E. HEINZ	.28	66.0'	591-737																
061	M. + D. WILLMAN	.50	115.5'	625-1201																
062	R. + J. DENZ	.50	66.0'	657-736																
063	G. + T. SHEFCHUK	.53	115.5'	661-1174																
064	S. RODECKER	.21	42.0'	576-988		R. + B. LaDow			709-1521											
065	G. A. SHIFFLER	0.05	.13	52.9'	396-342	P. M. + T. M. CURBY		52.9	745-818	1985										
066	P. C. RICHARDS	.07	45.0'	427-314		T. D. + M. K. MOUYOS	0.07	45.0'	776-127	12-31-86										
067	NANCY M. O'REILLY	.20	89.42'	599-949																
068	BANK OWN	.26	93.83'	667-1220	10-1-80	NOLAN PROPERTIES, Partnership	.26	93.83'	697-8789	4-23-83										
069	NOLAN PROPERTIES	.3		647-335																
070	M. + V. BARTHOLOMEW	.15	42.0'	576-850																
071	G. + D. FOWLER	.18		552-708																
072	B. + B. HUSTON	.50	80.0'	389-404		A. E. G. ILLERSICH	0.5	80.0'	587-443											
073	P. E. NOLAN, INC.	.68	99.0'	254-17																
074	D. E. BOND	.08		679-658	10-23-81	D. E. + B. J. BOND			685-1093	6-2-82										
075	THE ALVORD AGENCY, INC.		17.0'	618-642																
076	GEAUGA CO. NAT'L BANK		34.0'	512-622		C. J. TITGEMEIER			681-545		Geauga County Bd. of Comm.			751-263	1-2-86					
077	P. L. POPE																			

PARCEL NO.	TRANSFER TO	AC.	FT. FR.	VOL. PAGE	DATE	TRANSFER TO	AC.	FT. FR.	VOL. PAGE	DATE	TRANSFER TO	AC.	FT. FR.	VOL. PAGE	DATE	TRANSFER TO	AC.	FT. FR.	VOL. PAGE	DATE	
1412-162	J. & A. FREEZE	.21	65.0	495-919		E.T. & M.P. BOYTAR	.21	65.0	603-1025		E.T. & M.P. BOYTAR			732-688	3-28-85						
163	"	.15	45.0	"		"	.15	45.0	"		"			732-688	3-28-85						
164	R. WHITRIGHT	.07	20.0	464-549		P.E. Whitright	0.07	20.0	587-736	4-22-76	E. & E. P. M. Whitright	0.07	20.0	589-147							
165	"	.20	65.0	"		"	0.28	65.0	"		E. & E.	0.28	65.0	589-149							
166	E. MELLINGER	.22	65.0	389-421		R.L. Ratcliffe	0.22	65.0	589-353	6-76	"										
167	A. & N. TRASK	0.21	60.0	477-858		D.E.S. Fowler	.20	60.0	653-398	8-29	S. Fowler			667-1230	10-1-80	A. & J. HEDGE	SEE MAP				
168	J. & M. RITONDARO	.02	65.0	410-83		D.L. MALLORAN			625-580	7-21-78	D.M. & L.G. HALLORAN			734-766	4-2-85						
169	"	.23	65.0	"		"			"		"			734-766	4-2-85						
170	R. & E. RARICK	.21	65.0	469-192		S.S.			580-819	75											
171	D. & V. BONNER	.22	66.0	562-492		R.L. Giszczinski			673-367		R.H. ELLIOTT			667-1141	10-1-80	R.M. RYAN					701-328
172	R. & E. RARICK	.22	65.0	206-623		S.S.			580-819	75											
173	L. & N. LAUX	0.22	50.0	453-541		C.R. & B.R. WEARSCHE	.17	50.0	682-954	2-17-82	L.M. & N.L. LAUX	.17	50.0	682-956	2-17-82	M.T. KIMBOROWICZ	SEE MAP				
174	C. NOBLE	.16	54.5	516-885		J. RUSAW	0.20	.16	54.5	542-1136	G.E. & E.A. Young	.16	54.5	643-526							
175	T. G. FENTON	0.20	53.75	311-130		R.F. BENEDEJCIC	0.17		770-597		J. GRAHAM	.17	53.75	816-819	8-31-88						
176	W. & T. WRIGHT	.14	47	508-838		Wm. & Mary Rayer	0.14	47	580-90	75	S. & V. COATES			647-471							
177	R. J. THRASHER	.25	71.92	224-221		H. CLARY	.25	71.9	565-1058		B.L. Kiebler	.25	71.92	724-989	11/1/84						
178	C. O. MIHN	0.11	75.0	532-461		J. SPEAR	0.02	.12	75.0	588-1032	P.M. & C.A.M. BYRNES	0.11	75.0	717-691	6/25/84						
179	CARROW REALTY CO.	.25	53.0	428-380		LAKE GEORGE PRINTING			667-422	10-23-80	TRI COUNTY NEWSPAPERS INC.			726-754	12/5/84						
180	"	.12	26.5	"		"			"		"			"	"						
181	G. & B. NELS	.12	26.5	572-514		T. & K. PRENGAMAN	.12	26.5	719-214	7-24-84	J.M. KUHN ET AL.	.12	26.5	818-752	7-1-83						
182	CARROW REALTY CO.	0.75	68	133	502-653	LAKE GEORGE PRINTING			667-423	10-25-81	TRI COUNTY NEWSPAPERS INC			726-754	12/5/84						
183	"	0.50	42	85.0	417-581	"			"		"			"	"						
184	"	.14	42	428-463		"			"		"			"	"						
185	W. C. BURNS	0.93	59.0	551-442		3000 COMPANY			698-391	5/28/83	"			"	"						
186	"	0.15	20	51.0	510-983	W.C. BURNS			706-953		BIL-DEWE ENTERPRISES INC.	.20	51'	802-973	1-6-88						
187	L. & C. MILLER	0.17	19	47.0	477-1028	J. ZNIDARSIC (TRUSTEE)	0.19	47'	770-1293	10-24-86	J. ZNIDARSIC (TRUSTEE)	SEE MAP									
188	G. & B. NELS	.24	53.0	512-514		T.Y.K. PRENGAMAN	.24	53.0	719-214	7-24-84	J.M. KUHN ET AL.	.24	53'	818-752	7-1-83						
189	"	.24	53.0	"		"	.24	53.0	"	"	"			"	"						
190	E. BELL	.24	53.0	425-117		R. & S. BELL			657-124		"			"	"						
191	H. M. HAZEN	.23	50.9	460-745		E.J. MILLER	.23	50.9	682-544	2-5-82	"			"	"						
192	H. & M. OHANESSIAN	.26	66.0	463-337		A.F.M. Ohanessian			417-1283	2/17/78	"			"	"						
193	A. & W. HOLMES	.29	75.0	484-217		WILMA HOLMES	0.29	75.0	587-290		"			"	"						
194	F. & M. MILLER	.25	64.0	531-503		S. & J. TIMMOTS	.25	64.0	576-335		"			"	"						
195	B. L. FLEET	.28	62.0	357-605		G. Watson			710-1091		"			"	"						
196	W. H. PARSONS	.52	116.98	516-20		E. BARCOCK	.55	116.98	663-1229		"			"	"						
197	J. & M. AUMICK	.22	56.5	491-158		M. AUMICK	.22	56.5	813-837		"			"	"						
198	E. DEMPSEY	0.14	.26	88.7	392-492																
199	J.P. PENROD	0.25	.18	63.6	516-994																
200	R. J. TAKACS	0.25	.17	60.0	552-856																
201	G. & O. McELWAIN	0.16	.13	45.0	289-409	O.I. McELWAIN	0.13	45.0	578-903		T. & L. Dauterman	0.13	45.0	667-945		P. & D. HACKETT	SEE MAP				
202	A. & D. GROSSMAN	0.10	.11		484-35																
203	R. STONE	0.10	.07	44.0	459-136	JANET A. STONE	0.07	44.0	585-940		W.C. & K. BUEHNER	.07	44'	813-1221							
204	A. L. KING	.07	65.0	316-498		W. E. & A. L. KING	.07	65	733-964		See Map										
205	FRANCHISE REALTY 1412-007	0.167	27.0	582-1231																	
206	GEORGE FIVE-O-INC.			619-155	2-27-78	ST. & L. M. REARICK			766-687												
207	L. & D. Carlson	0.03		336-524	7-21-58	R. & A. Holt	0.03		617-760	12-16-77											
208	MCDONALD'S CORPORATION "065	.238		678-1216																	
209	GEALGAERIE #2261 F.O.E. SPLIT #05	1.927		679-376	10-20-81																





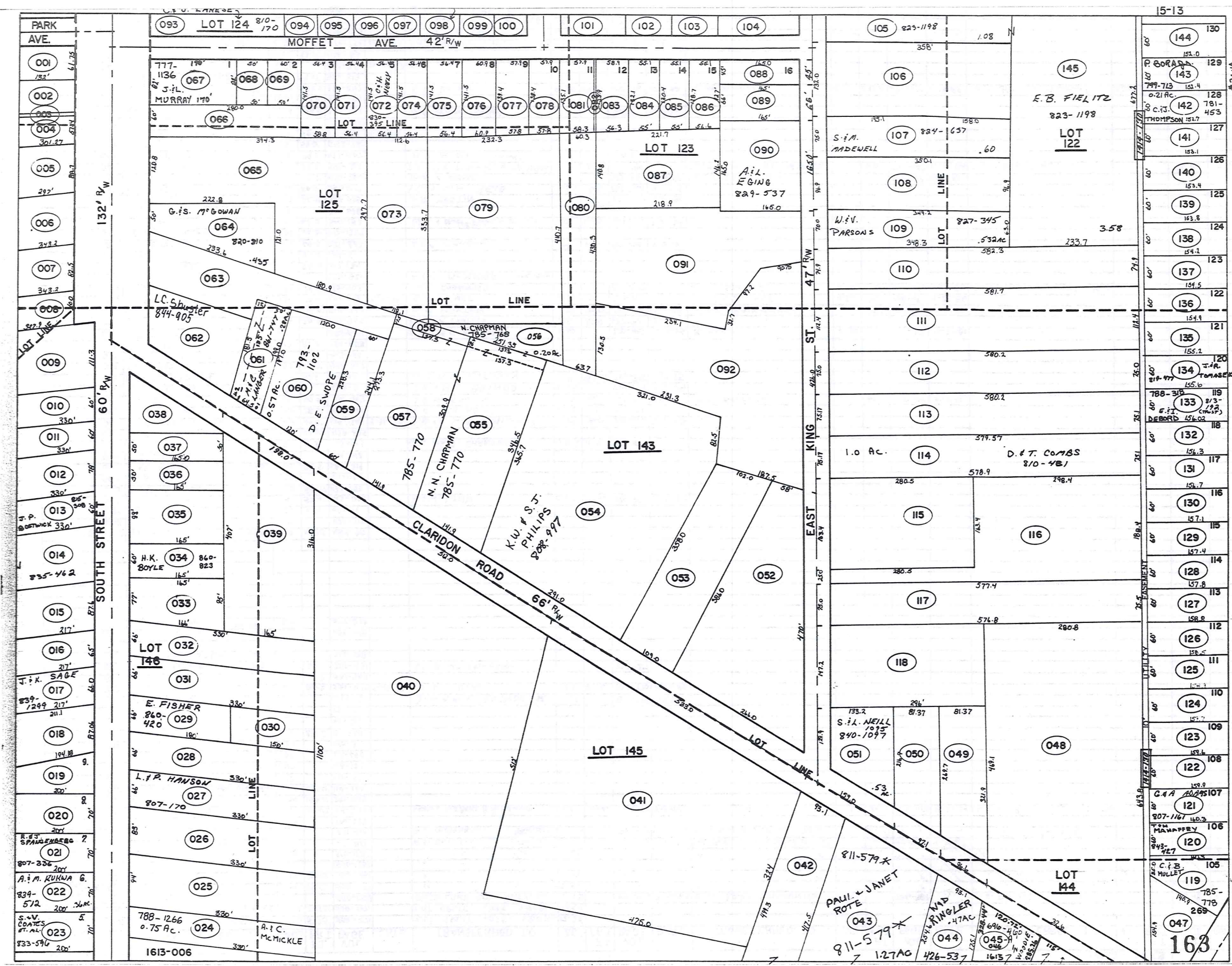
PARCEL NO.	TRANSFER TO	AC.	FT. FRT.	VOL. PAGE	DATE	TRANSFER TO	AC.	FT. FRT.	VOL. PAGE	DATE	TRANSFER TO	AC.	FT. FRT.	VOL. PAGE	DATE	TRANSFER TO	AC.	FT. FRT.	VOL. PAGE	DATE	
1413-001	BOARD OF EDUCATION	.33	99.0'	50-568																	
002	"	.41	"	73-108																	
003	G.K. DORN	.28	60.0'	553-239		B. M. FRY	0.28	60'	775-835	12-29-86											
004	W. J. RUDY	.27	60.0'	551-1117		W. J. RUDY	.27	60'	706-614	11/13/83											
005	F. S. KRAMER, JR. 673-916	.22	60.0'	601-795	1-785	HAROLD W. & DENNA S. DeMINT			715-361	15/24/84	J. D. HORASIK			766-1102							
006	A. J. ARTINO	.27	60.0'	565-1211	7-12-74	A. J. ARTINO			735-220												
007	G. BARR	.35	"	559-591	1-30-74	Mahoning Nat'l Bank of Youngstown			703-327		V. S. HAYWARD			733-854							
008	"	"	"	"	1-30-74	" V.S. HAYWARD "			703-328		"			793-856							
009	J. E. KAYE	.50	110.0'	431-2135																	
010	B. S. DINSMORE	.32	"	501-940		See Map															
011	C. NOBLE	.29	50.0'	550-137		H. CLIPSTON					SEE MAP										
012	M. CARVER	.28	50.0'	410-361																	
013	J. J. LARSON	.31	"	341-289																	
014	"	.05	"	"																	
015	EAST PARK DEVEL. CO.	.11	49.5'	556-630		D. T. ENTERPRISES	.11	49.5'	775-949												
016	GEAUGA CO. BD. OF CO. COMM.	.14	49.5'	674-370	5-21-81	GEA. CO. PUB. LIBRARY Bd. TRUSTEES			749-835	9 Dec '85											
017	BOARD OF EDUCATION	.50	"	57-288																	
018	GEAUGA CO. Bd. OF CO. COMM.	.02	4.0'	674-370	5-21-81	GEA. CO. PUB. LIBRARY Bd. TRUSTEES			749-835	9 Dec '85											
019	ALBERT M. HIGLEY CO.	.45	55.0'	513-324		THE GEAUGA CO. LIBRARY Bd. OF TRUSTEES															
020	"	.45	60.0'	"																	
021	J. R. KIRBY	.16	79.0'	529-626																	
022	WESTERN RES. TEL. CO.	.44	"	459-83																	
023	J. R. KIRBY	.20	89.0'	483-643																	
024	WESTERN RES. TEL. CO.	.19	84.25'	459-83																	
025	"	.16	71.75'	"																	
026	WESTERN RESERVE TEL.	.05	20.0'	669-783	11-19-80																
027	"	.11	50.0'	"																	
028	P. G. CARLSON	.03	15'	678-169	4-17-81																
029	BOARD OF EDUCATION	.50	109.9'	200-306																	
030	R. L. WOODARD	.18	"	435-807																	
031	P. G. CARLSON	.22 1/2	50'	473-167	4-17-81																
032	D. P. GREAVES	0.26	59.9'	657-548		E. D. JABLONSKI	.26	59.9'	719-1188	10/11/84	F. J. HEYER	0.26	59.9'	769-1174	10-9-86						
033	G. S. RICHARDS	.57	127.5'	542-925		A. D. BLACKLEY	.53		743-756		D. V. BLACKLEY										
034	A. G. VAUGHN	.27	60.0'	580-903																	
035	GLENDIA LEHMANN	.32	70.2'	580-691		R. E. & G. LEHMANN	.32		731-265	3-25-85											
036	"	.28	64.3'	"			.28		731-265	"											
037	O. STRIKE	.36	70.2'	574-35																	
038	C. HEIDEN	.28	64.3'	574-11		C. & R. W. HEIDEN			731-1305	3-25-85											
039	S. E. & V. K. ZAMER	.21	59.0'	671-636		S. E. & V. K. ZAMER	.21	59'	731-952	3-21-85											
040	N. TOMPKINS	.27	"	635-823																	
041	B. DEMKO	.29	65.5'	551-662																	
042	E. SHARP	.29	59.0'	469-693		R. S. KIDDER	.29	59.0'	692-1385	1-19-83	R. & S. KIDDER			733-888							
043	S. J. DOWNING	.29	"	669-937																	
044	G. D. COOK	0.21	"	204-573		G. D. COOK			744-169		F. & H. A. MAHEU, JR.	0.21		753-749	2-26-86	DOLoresA. SAUSBURy	.21			808-250	
045	R. K. CROMWELL	.25	69.5'	625-570	7-1-78	OLIVE HILL DIAMOND			685-607	4-29-82											
046	R. K. CROMWELL	.25	66.0'	576-659																	
047	C. N. SPECK	.22	60.72'	702-1026		C. N. SPECK (QCD)	0.22	60.72'	756-304		W. J. FLUHR, JR.	0.22	60.72'	762-255							
048	S. J. TAYLOR	.25	66.0'	599-660		J. L. Lewis			709-661		J. L. LEWIS R. S. LAHR			760-998							
049	J. C. & G. L. FRESHLEY	0.17	59.33'	580-1324		QCD 7-27-82					J. Freshley (1/2) & G. Freshley (1/2)	QCD	59.33'	696-291	4-6-83	D. T. ElOFF				706-1292	
050	S. W. PIEN	.34	"	460-97		Sze-Ming Pien	.34	145.5'	722-451	10/10/84											
051	E. D. SCHADE	.28	50.0'	559-282																	
052	J. J. LARSON	.09	10.0'	341-289																	
053	L. RAYL	.46	"	221-348		C. M. RAYL	.46		813-1309	7-27-88											
054	R. D. WOODBERRY	.38	66.0'	661-601		W. R. & L. L. GODFREY	.38	66'	688-150	8/14/82											
055	D. FULLER	.17	49.0'	657-480		G. Fuller et al.			698-1186		A. D. Fuller			704-415							
056	"	.18	50.0'	"																	
057	A. M. SANGRIK	.23	66.0'	568-215	7-18-74	A. & M. ELLIOTT			740-898		See Map										
058	J. J. LARSON	.18	"	341-289																	
059	"	.16	"	"																	
060	M. BAKER	0.42 + 0.48	84	128.0'	550-213																
061	N. S. FERGUSON	.39	94.75'	524-965		E. C. Snyder			706-1143		E. M. Petersheim			706-1145							
062	J. J. LARSON	.28	251.0'	341-289																	
063	J. FARINACCI	.09	"	619-289	2-16-78																
064	"	.05	40.0'	"	"																
065	W. C. BURNS	0.05	0.4	36.0'	663-448	W. C. BURNS			706-955		BIA-DRIVE ENTERPRISES INC.	.04	36'	1-6-83							
066	"	0.42	48	106.94'	"						"	.48	106.94'	"							
067	H. BEHM	.35	52.16'	220-256		A. & H. BEHM					SEE MAP										
068	M. G. PATTERSON	.33	50.0'	670-1350		M. G. & T. PATTERSON & D. HAYS			736-909												
069	H. M. & F. L. BURR	.75	82.5'	574-277	1-21-75																
070	"	0.05	16.5'	574-277	1-21-75																
071	"	0.50	66.0'	574-279	1-21-75	E. H. DUNBAUGH	0.50		688-1197	9/25/82	H. M. BURR	0.50		688-1322							
072	D. TRASK	.50	66.0'	505-499																	
073	J. & M. RITONDARO	.50	75.2'	246-611																	
074	"	.46	53.46'	486-329																	
075	"	.45	"	443-574																	
076	R. & R. SUMMERS	.51	75.24'	447-575																	
077	B. K. BALMEER	.42	82.5'	565-1347	7-2-74	F. BARCOCK & M. C. STRUNG	</														

PARCEL NO.	TRANSFER TO	AC.	FT.	VOL.	DATE	TRANSFER TO	AC.	FT.	VOL.	DATE	TRANSFER TO	AC.	FT.	VOL.	DATE	TRANSFER TO	AC.	FT.	VOL.	DATE
			FRT.	PAGE				FRT.	PAGE				FRT.	PAGE				FRT.	PAGE	
1414-051	M. CONNORS	.27	70.0'	542-378																
052	I. HAUTER	.29	75.0'	368-479																
053	R.+C. CHERNICKY	.29	75.0'	589-181																
054	R.+J. GAHR	.28	75.0'	583-439		R.+J.M. GAHR	.28	75'	732-298	3-29-85	E.R.+D.M. REITER	0.28	75'	762-1088						
055	E.+S. MARTINSON	.27	70.0'	633-330		E.J.+S.A. MARTINSON	.27	70'	735-331	4-3-85	K.M. PIRNAT	0.27	70'	768-102	9-17-86					
056	D.+B. HLABSE	.27	70.0'	657-1001																
057	C.A. LUCAS	.27	70.0'	587-752	4-23-76	R.I.W. GROTEGOED														
058	G.+E. DICKSON	.27	70.0'	657-658	9-17-79	C.+S. GARRIGA			703-1227											
059	D.+S. BOWDEN	.27	70.0'	542-419		D.H.+S.M. BOWDEN	.27	70'	730-690	3-4-85	R.+D. REIN	.27	70.0'	816-1129						
060	M.+N. OSTOYIC	.27	70.0'	542-1234		M.S.N.L. OSTOYIC			635-908											
061	J.+R. HALL	.27	70.0'	599-439		W.A.+D.K. SMITH	.27	70.0	720-364	10-11-84										
062	R.+R. CLARK	.27	70.0'	576-756		R.L. HANTAK	.27	70.0'	700-52	6-27-83										
063	R.+G. ZARDILA	.27	70.0'	712-83	12-12-80	L.+M. SULYI	.27	70.0'	816-128	8-24-88										
064	P. FLYNN	.26	65.0'	576-1051																
065	G.+E. WAGNER	.26	65.0'	629-728	9-1-78															
066	M.E.+S. DOUBICAN	.25	65.0'	609-541		R.K.+N.M. JOHNSON	0.25	65.0'	714-220	4-26-84	R.L.+C.L. PRICE	0.25	65'	765-745						
067	L.+L. EIERMANN	.25	65.0'	637-670																
068	D.+S. GEROSA	.25	65.0'	623-751		N.C.+G.A.I.E.N.+B.D. FRATE	.25	65'	737-973	1985										
069	R.+N. MULLER	.25	65.0'	538-382		R.J.+N.A. MUELLER			733-1055	4-1-85										
070	F.+M. KRAYNAK	.25	65.0'	537-720		M. KRAYNAK			702-596		J.T.+A.P. HANNAN	.25	65'	746-992	10-21-85					
071	J.+J. LAURICH, JR.	.25	65.0'	591-801		D.J. GORMAN + M. SHORT			687-940	687'	D.J. + N.L. GORMAN	.25	65.0'	700-1335	7-14-83					
072	D.+K. GENTILE	.25	65.0'	625-85		T.W. TROUP	.25	65'	750-35	12-16-85										
073	E.+N. PRINTER, JR.	.25	65.0'	601-719		R.+G. Hallstrom			705-740	1										
074	L.P. LEVAND + B.A. BROWN	.25	60.0'	663-816		R.J.+D.L. WEBER	0.25	60'	766-730											
075	W.+M. JUSKIEWICZ	.29	75.0'	657-726																
076	W.+E. PORTER	.27	70.0'	607-945		E.W.+E.M. SANDERS	.27	70'	747-260	10-25-85	F.M. SANDERS	.27	70.0'	814-1153	7-21-88					
077	R.+P. BISSELL	.27	70.0'	571-207		R.M.+P.J. BISSELL	.27	70'	731-552	3-19-85										
078	R.+P. DITTO	.27	70.0'	587-1736		T.L. Cassman	.27	70.0'	732-707	4-16-87										
079	L.+A. DEVORSKY	.27	70.0'	537-755		L.R.+A.M. DEVORSKY, JR.	0.27	70.0'	732-1345											
080	R.K. GEINITZ	.27	70.0'	591-1096		R.I.S. BENSON	.27	70'	765-102		W.I.T. AMBERIK									
081	E.+J. SURACE	.27	70.0'	653-250																
082	J.+J. SANGUEDOLCE	.27	70.0'	537-556		J.A.+J.M. SANGUEDOLCE	.27	70'	732-376	3-27-85										
083	J.+J. BARLOW	.27	70.0'	574-722	2-21-75	J.W.+I.V. ROMANS	0.27	70'	759-1080											
084	N.+B. GLAW	.27	70.0'	637-1963																
085	W. CONNETT	.26	75.0'	424-376		W.M.+J.A. CONNETT	.26	75.0	721-180	10-11-84										
086	H.+S. WAGNER	.27	70.0'	351-204		S.M. WAGNER			688-1145	8/24/82	D.J.+D.C. SIEBERT			773-293						
087	T.+A. JOHNSON	.27	70.0'	623-1237																
088	R.A. TAYLOR	.27	70.0'	665-1148	7-11-80	See Map														
089	H.+W. WINDELL	.27	70.0'	603-439		D.R.+D.M. Lakin	.27	70.0'	719-110	4-18-87										
090	E.+V. VAN SCOYOC	.26	70.0'	647-401																
091	J.+E. MCKENZIE	.27	70.0'	435-240		J.J.+E.J. MCKENZIE	0.27	70.0'	733-786	4-1-85										
092	W.+W. AMBERIK	.27	70.0'	355-151		W.I. W. AMBERIK	0.27	70'	734-626	4-2-85										
093	B.+D. MULLINS	.27	70.0'	355-155		B.+D. MULLINS	.27	70'	738-119	6-10-85	D.K.+R.A. HAURIN	0.27	70'	772-756	11-14-86					
094	H.+M. LESLIE	.26	70.0'	667-309	8-14-80															
095	J.+T. WOODWARD	.26	75.0'	576-254		J.E.+T.L. WOODWARD	.26	75'	735-1191	4-18-85										
096	G.+L. LANSTRUM	.27	70.0'	663-1069																
097	J.+T. MEDLEY	.27	70.0'	568-174		J.+T. Medley	.27		710-292		T. MEDLEY	.27	70.0'	803-345	2-8-88					
098	T.+J. BEACH	.27	70.0'	667-712		T.R. BEACH	0.27	70'	758-114	5-12-86	T.B.+R.J. COLE, SR.	0.27	70'	767-500	9-8-86					
099	W.+D. BLEWETT	.27	70.0'	625-344																
100	C. KITTELSON	.27	70.0'	629-879	9-8-78	J.L.+B.J. BLEWETT			686-1409	6-30-82										
101	M.+M. GARRETT	.27	70.0'	678-222		A.C.I.D.A. KOYMAN			693-1435	2-2-83										
102	R. BERGOCH	.27	70.0'	647-406		J.+H. MACEK	.27	70'	807-1211	4-29-88										
103	W.+J. LEWIS	.25	70.0'	613-334		C.A.+M.M. PETERS			687-1368	7/29/82	M.M. PETERS	.25	70.0	721-946	10/10/84	J.L.+G.J. SHIMKO	0.25	70.0'	754-923	3-19-86
104	F.+E. COOK	.26	70.0'	367-14																
105	A.R. McMILLIN	.26	75.0'	597-941		L.C.+R.M. SULYI	0.26	75'	765-584											
106	G.+R. MAXWELL	.27	70.0'	519-500		W.T.+R.L. MELKERSON, JR.	0.27	70.0'	758-41	5-12-86										
107	HAUTER BLDG. SUP.	.27	70.0'	351-560		J.E.L. BERGERSTEIN	.27	70'	802-973	6-3-88	L. BERGERSTEIN			847-796	2-3-90					
108	D.+L. SWINK	.27	70.0'	599-468																
109	J.+K. BRAINARD	.27	70.0'	495-715		J.L.+K.S. BRAINARD	.27	70.0	716-459	6/1/84	J.L. BRAINARD									
110	M.+E. KELLY	.27	70.0'	712-246																
111	P.+K. PENTZ	.27	70.0'	559-306		J.H.+L.V. BROWN														
112	R.V.+S.L. BRAZAVSKAS	.26	70.0'	597-243																
113	T. MILLIFF + D. CUTCHALL	.26	70.0'	626-462		W.E.+J.R. BRINING	.26	70.0'	803-387	2-1-88										
114	L.+B. LESLER	.26	70.0'	551-145	1-22-73															
115	B. SHELTON	.26	73.12'	619-1203	3-29-78	BRUCE + DIANE SHELTON (SS)			715-417	16 MAY 1984	J.C.+B.L. GORDON, JR.	0.26	73.12	754-1046	3-20-85					
116	J.+P. ENTSMINGER	.25	70.0'	653-435	9-10-79															
117	M. MIHALCZAK + M. VRAUHART	.37	100.0'	680-558	11-20-81	J.M.+E.C. WILSON	.37	100	743-285	11-12-85										
118	R.E.+D.L. BROCKETT	.26	70.0'	672-465																
119	M.+G. UNREIN	.26	70.0'	619-1205	3-28-78	MARK J. UNREIN	.26	70.0'	684-1067	5-3-82	M.J. UNREIN			686-172		P.J.+P.L. SZUCS, JR.	0.26	70'	756-666	4-21-86
120	R.+E. DOHERTY	.25	70.0'	551-417																
121	R.N. ROY	.26	70.0'	552-876		E.E.+K.F. McDONALD	.26	70'	730-145	2-22-85										
122	F.M. GOODFIELD	.26	70.0'	551-1302		J.J.+R.L. McCASKEY	.26	70.0'	801-1214	12-30-87										
123	A.+B. HERSH	.26	70.0'	665-806	6															

LINE

CORP

1610-001



KAREN DRIVE

15-13

163

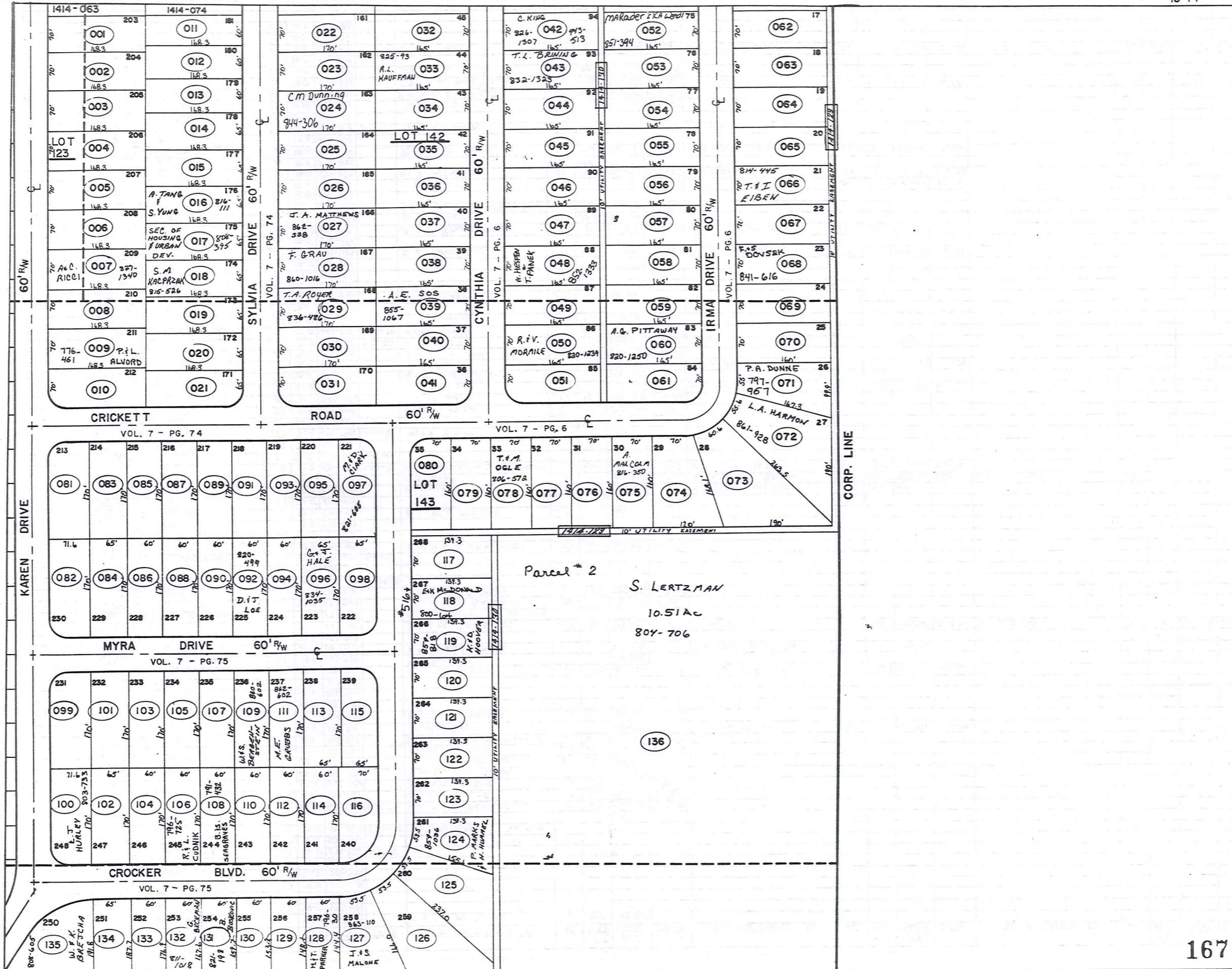
PARCEL NO.	TRANSFERRED TO	AC.	FT. FRT.	VOL. PAGE	DATE	TRANSFERRED TO	AC.	FT. FRT.	VOL. PAGE	DATE	TRANSFERRED TO	AC.	FT. FRT.	VOL. PAGE	DATE	TRANSFERRED TO	AC.	FT. FRT.	VOL. PAGE	DATE
1512-001	J.W. SANBORN ET AL.	14.05	577.5'	550-1071		LOT SPLIT -025- 1.80 Ac.	12.25													
002	"	20.15	746.0'	550-1071		LOT SPLIT -025- 3.20 Ac.	16.95													
003	J.M. RUSSELL	.25		550-1287		BASS LAKE COMMUNITY, INC.	0.25		695-359	3-30-83	Bass Lake Community	0.25		706-981		G.E. DURELL			798-484	9-18-87
004	"	.40	15.5'	550-1287		"	0.40	16.5'	"	"	"	"	"	"	"	"	"	"	"	"
005	"	.40	100.0'	550-1287		"	0.40	100'	"	"	"	"	"	"	"	"	"	"	"	"
006	"	1.25		550-1287		"	1.25	"	"	"	"	"	"	"	"	"	"	"	"	"
007	"	.68		550-1287		"	0.68	"	"	"	"	"	"	"	"	"	"	"	"	"
008	BASS LAKE COMM. INC.	6.91		221-416		G.E. DURELL			795-484	9-17-87	THE BURLINGTON GROUP, INC.			795-557	9-18-87					
009	"	1.86		221-416		G.E. DURELL			795-484	9-17-87	THE BURLINGTON GROUP, INC.			"	"					
010	C.E.I.	1.68		174-279																
011	L.+B. DIEMAND	2.0	64.02'	611-540		LARRY L. & BATES R. DIEMAND	2.0	64.02'	712-1183	4-3-84	V.L. DIEMAND	2.0	64.02'	713-1150	4-20-84	L.L., B.R. DIEMAND				
012	GERUGA REALTY	4.04	183.2'	291-503																
013	CEMETERY CHARDON VILLAGE	1.14	209.4'	114-160																
014	"	1.22		114-159																
015	"	1.00		128-159																
016	"	1.00		212-298																
017	"	2.84		245-3																
018	"	3.17	277.2'	21-420																
				65-262																
				73-35																
019	J.+M. BRINDO	1.64		434-71		J.W. & M.K. BRINDO JR.	1.64		734-774	1985										
020	J.H. SPEAR	.35	82.5'	556-1030	9-18-73	S.L. DIAL	.33	82.5'	722-170	10/10/84										
021	W. FISHLAIGH	.13	59.0'	597-948																
022	W. WITTINGHAM	0.04	30.0'	200-431		W.+B. Whittingham			704-27											
023	CEMETERY CHARDON VILL			212-249																
024	J.W. SANBORN	.15		259-340																
025	F.D. + J.W. SANBORN	5.0		559-826																
1513-001	D.B. KOSIE	0.16	.20	61.70'	484-910															
002	L.R. LANG	.18		679-912																
003	J.+L. SHAFER	.02	6.14'	661-160																
004	T.+D. SABULA	.42	57.4'	615-1122		F.+W. LYNN	0.417	57.42'	696-95	3-31-83										
005	R.+E. RARICK	.75	88.70'	637-253																
006	J.+S. NEILL	.75		611-1123																
007	R.+E. RARICK	.60	.65	82.5'	580-819															
008	W.G. WILDER	.45		459-752																
009	K.R. TEMPLE	.80	111.3'	603-463		G.L. & G.A. SHANDOWER	0.82	111.3'	759-529											
010	K.+P. BOLEK	.51	.45	60.0'	478-625															
011	J.+C. MACMILLAN	.45	69.0'	619-1246	3-31-78	J.D. & C.L. MacMILLAN	.45	60'	730-676	3-4-85										
012	D.+D. URBAN	.60	28.0'	434-366		R.H. & P.J. NOYES	0.60	28'	757-1291											
013	J. BOSTWICK	.45	60.0'	418-162		J.P. BOSTWICK	.45	60'	751-92	12-31-85	J.P. BOSTWICK	.45	60'	815-308	8-10-88					
014	J.+M. BRINDO	4.95		434-71		J.W. & M.K. BRINDO	4.95		734-774	4-2-85										
015	R.+A. RICHARDSON	.49	87.6'	609-62		G. & K.L. WITOSKY	.49	87.6'	740-982	7-12-85										
016	S.+M. MUDZYN	.37	65.0'	452-827																
017	J.+M. BRINDO, JR.	.35	.37	663-163																
018	G. PANEK	.43	87.06'	589-458																
019	L.G. THOMAS	.30		396-624		M.A. & M.E. KIMPTON	0.30		770-465	10-16-86	R. SYKORA	0.30		771-1113	10-24-86					
020	R.+P. BUTLER	.36	70.0'	552-969		R.P. & G.E. LABELLE	.36	70.0'	692-707	12-6-82										
021	C.+E. NELSON	.36	70.0'	546-737		D.M. BAXTER	.36	70.0'	684-1195	5-4-82	R. & J. SPANGRUBER	.36	70'	807-336	4-20-88					
022	G.+J. ERNST	.36	70.0'	547-573	7-18-79	G.D. ERNST	0.36	70'	759-214		J.J. & K.J. SAGE	0.36	70'	768-692	9-23-86					
023	J.+J. MILLER	.36	70.00'	625-1153		W.F. STONEMAN			701-1390		S. & V. SZANTO	0.36	70'	757-897	4-30-86	S. SZANTO, JR.				
024	D.+T. POWERS	.41		520-921		A.+C. McMickle														
025	F.R. BARDONE	.71	94.0'	512-134																
026	W.+L. WILDER	.62	23.0'	246-61																
027	J.C. DAVIDSON	.50	66.0'	221-623		L & P. HANSON	.50	66.0'	807-170	4-18-88										
028	G.A. + C.A. WELLMAN	.50	66.0'	675-1389																
029	M. FISHER	.27	66.0'	341-182		W.J. + M. Fisher	.27	66.0'	689-1361	9-28-82										
030	"	.23		201-628																
031	R.+R. VOELKEL	.50	66.0'	667-565		S.A. MASTIN			66'	774-1049	12-18-86									
032	J.+L. REID	.50	66.0'	597-1077		J.C. & L.A. REID	.50	66'	733-264	4-1-85										
033	A.C. BERTKE	.32	77.0'	495-752		RANDY F. BERTKE			729-56	29th/85	DAVID M. & LISA A. RYAN			749-1218	26th/85					
034	L.D. PEDERSEN	0.33	60.0'	505-212		T.D., M.K. MOUYOS & N. MAYOROS	60'		764-195		T.D., M.K. MOUYOS & N. MAYOROS	60'		772-659	11-14-86	T.D. + M.K. MOUYOS			801	718
035	E.C. BETZER	.23	99.0'	427-1007		H.M. Betzer (Trustee)			701-11	12-9-85										
036	L.+B. BSH	.19	50.0'	542-761																
037	E.F. WETTSTEIN	.19	50.0'	571-692	11-01-74															
038	E.C. BETZER	.25		502-455																
039	H.M. BETZER	1.26	198.0'	277-609		H.M. Betzer (Trustee)			708-11	12-9-88										
040	I.D. BLACK	12.61	512.0'	201-289																
041	R. HAVETER	4.20	533.0'	229-247		E.C. Betzer	4.20	533.0'	690-367	10-7-82	H.M. Betzer	4.20	533.0'	693-137	1-19-89	H.M. Betzer (Trustee)	4.20	533.0'	693-137	1-19-89
042	CHARDON CONG. OF JEHOVAH WIT.	1.00	93.19'	311-319																
043	A. BRCAK	1.27		263-88																
044	W.+D. RINGLER	.47	93.19'	426-53																
* 045-A	PETERSEN + IBOLD CO. SPLIT	2.0	76.5'	676-794	7-27-81	R.+S. WOODIE	2.0	76.5'	696-460	4-6-83										
* 045-B	"	.37	66.0'	676-794	7-27-81	SPLIT from 045-A into 2 parcels (16/13)					R.+S. WOODIE	0.248	115'	696-460	4-6-83					
047	L.+M. CHAPMAN	.29		578-920		M.J. GALINSKI + D.M. SHANER	.29		717-652	6/29/84										
* SEE 1613	045	PETERSEN + IBOLD CO.	1.28		676-794	7-27-81	SEE 1613 - NEW PARCEL													

THE BURLINGTON GROUP, INC.
795-557, 606
9-18-87
PA.#52
LEVINSON 1.14AC

PARCEL NO.	TRANSFERRED TO	AC.	FT. FRT.	VOL. PAGE	DATE	TRANSFERRED TO	AC.	FT. FRT.	VOL. PAGE	DATE	TRANSFERRED TO	AC.	FT. FRT.	VOL. PAGE	DATE	TRANSFERRED TO	AC.	FT. FRT.	VOL. PAGE	DATE	
1513-048	K.R. ALBRIGHT	2.55	326.1'	478-431		J.P. & G.A. PARK	2.55	326.1'	716-606	6/6/84											
049	T. PRINGLE	.55	96.6'	538-857		D.W. & P.V. BERG	.55	96.6'	744-652	9-10-85											
050	E. & S. CRAVEY	.45	97.1'	674-791																	
051	D. & B. RILEY	0.53	159.0'	593-667		B.A. LEWZNSKI			707-467												
052	P. & B. KIEBLER	1.50	266.0'	551-785																	
053	"	.90	109.6'																		
054	B.J. NESTER	2.85	291.0'	492-342		K. & S. PHILIPS	2.85	291.0'	800-997	5-11-83											
055	N.B. CHAPMAN	1.03	141.9'	255-74		N.N. CHAPMAN															
056	"	0.20																			
057	"	0.21	141.9'																		
058	"	0.06																			
059	N.F. RHODES	.31	60.0'	553-1310	8-6-73																
060	T. & D. SWOPE	.57	120.0'	611-1086		D. SWOPE															
061	E.C. BETZER	.28	64.5'	444-207		H.M. Betzer (Trustee) 2 PARCELS	.28	64.5'	208-4	12-9-83	RICHARD & DENISE MANDAU	.28		800-613							
062	J.C. SHUSTER	.55	67.75																		
063	P.K. PARK	1.50	427-177			J.C. & D.D. COMER	1.50		769-317	9-9-86											
064	K. & H. NELSON	.44	50.0'	531-1155		G. & S. M'GOWAN	.44	50'	830-810	11-3-88											
065	M.A. GEDRSKEY	1.69	120.8'	524-207																	
066	J. & E. CARR	.39	60.0'	665-670	6-12-80	G. & A.E.K. SPEAR	.39	60'	736-108	1985											
067	H. & C. CLIPSTON	.32	82.0'	637-61		H. CLIPSTON					J.L. MURRAY										
068	G. TRINETTI	.10	50'	609-152																	
069	M. & W. SMITH		60.0'	617-839	653-1206																
070	D. & J. HOSTETLER	0.19	56.4'	553-782																	
071	W. & D. HOSTETTER	0.18	56.4'	597-1228	601-787	J. P. & C. L. NOLES		56.4'	714-513	4-30-84											
072	J. & M. MAYNARD	.16	56.4'	492-310		R.N. & S.J. KING	.16	56.4'	719-1310	10/11/84	S. & M. VAUGHN	0.16	56.4'	759-1273							
073	"	.81				M.K. McCLElland			705-461		C.D. & M.K. McCLELLAND	.81		732-1213	1985						
074	L. & L. MORTENSON	.16	56.4'	631-716		L. MORTENSON	0.16	56.4'	757-1254	5-9-86											
075	C. & M. McCLELLAND		56.4'	484-937		C.D. & M.K. McCLELLAND		56.4'	733-1210	4-2-85											
076	"		60.9'			"		60.9'	733-1210	4-2-85											
077	A. HOWER	0.18	57.9'	633-522	NOV. 28, 78																
078	"	0.18	57.9'	"	"																
079	C. & M. McCLELLAND	1.81	2.01	484-937		C.D. & M.K. McCLELLAND			733-1210	4-2-85											
080	M.E. & G.G. SALTZ	0.58	580-947	975																	
081	"	0.81	59.9'	"	"																
082	"		2.0'	"	"																
083	D.S. BETTS		55.9'	491-971		T. J. NOLFI		55.9'	775-329												
084	"		55.1'	"	"			55.1'	775-329												
085	"	0.68	55.1'	"	"			55.1'	775-329												
086	"		55.1'	"	"			55.1'	775-329												
087	"	.73	"	"	"			0.73	775-329												
088	N. & D. EGING	.42	45.0'	245-245		N. & D. EGING	.42	45'	733-982	1985											
089	"		66.0'	"	"	"		66'	733-982	1985											
090	A. & L. EGING	.62	165.0'	576-448																	
091	S. RUSNIK	1.50		221-551																	
092	C. & M. BRINKMAN	2.10	426.0'	550-364		P.P. & C.L. AMICARELLI	2.1	426.0'	770-878												
093	M.S. WITHROW	0.25	.30	52.0'	542-658	C.R. & S.A. LAVESE	.30	52'	810-170	5-27-88											
094	R. & L. STIVERSON	.14	60.0'	532-733		R.M. & L.D. STIVERSON	.14	60'	734-438	4-2-85											
095	J.D. FORD	0.27	.14	60.0'	559-895	S.J. & M.A. NOLAN			691-724		D.A. & T.L. BRENTAR	60'	738-340	1985	M. & V.L. MARKINS	60'	738-475	5-31-85			
096	J.K. PATTERSON	.14	60.0'	568-118																	
097	I. CAMPBELL	.14	60.0'	663-457		R.J. & A. KACHUREK	.14	60.0'	717-252	6/20/84	L. & K.A. LEWIS	0.14	60'	766-900							
098	J. & F. SMITH	0.28	72.0'	625-1079		J.R. SMITH		72.0'	771-063		J.A. EVELY										
099	J.A. & S.M. SCHELLENTRAGER	.22	61.2'	674-860																	
100	H. SKINNER	.22	57.9'	233-583		H.N. & N. SKINNER	.22	57.9'	716-536	6/5/84											
101	E. HUTCHINSON	.40	115.8'	679-656	10-23-81																
102	D. B. MILGATE	.20	82.6'	591-924																	
103	L. & H. RODGERS	.21	82.5'	431-352		L. & H.A. RODGERS	.21	82.6'	734-1389	4-2-85											
104	J.L. HOWELL et al.	.18	46.0'	591-1164																	
105	G. BISHOP	1.08	132.0'	647-919	8-2-79																
106	M. & D. ELDRIDGE	1.07	132.0'	203-322		W. JACKSON, JR.	1.08	132.0'	578-835		S.A. BURNS & J.J. ADAMS	1.08	132.0'	695-266	3-11-83	J.J. & S.A. ADAMS	1.08	132'	732-821	1985	
107	R. & E. ISHEE	.60	75.0'	538-631		R. ISHEE	.60	75.0'	691-1131	11-24-82											
108	B. & C. RABY	.78	163.5'	613-864																	
109	A. CHANEY & D. CHANEY	.53	70.0'	663-542																	
110	V. McCUMBER	0.50	74.9'	537-623		V. & D. McIntosh			706-812												
111	D.E. CONE & P.A. GIBSON	1.50	112.4'	643-404		D.E. & P.A. Cone	1.50	112.4'	690-190	10-4-82											
112	D.L. GRIMM	1.0	75.0'	486-430		D.W. & I.L. GRIMM	1.0	75.0'	733-1093	4-1-85											
113	L.E. GRANUNDE	1.0	76.18'	587-1081																	
114	T. BOLAN, JR. & S. STRANIERO	1.0	75.18'	661-307		S.P. & S. BOLAN	1.0	75.18'	734-813	4-2-85	T.J. & J.S. THOMAS	1.0	75.18'			D. & T. COMBS	1.0	75.18'	810-471	6-1-88	
115	D.V. PECK	1.05	163.4'	515-794																	
116	"	1.45	25.0'																		
117	P.E. & B.L. KIEBLER	1.00	75.0'	678-1390																	
118	P. KIEBLER	1.00	147.0'	565-464	6-8-74																
119	P. JOINER, JR.	.26	674-405	5.21-81		C. & B. MULLET															
120	M. & C. AGINS	.22	60.0'	601-432																	
121	R. & M. SCHMUCKER	.22	60.0'	621-1215		G. & A. ADAMS	.22	60'	807-1161	4-29-88											
122	J. & M. HOPKINS	.22	60.0'	550-44		J. & M. Hopkins			709-736												
123	E. & E. ARDONI	.22	60.0'	653-775	9-25-79	G. & K.D. PHILIPS	.22	60.0'	721-760	10/10/84											
124	R. & D. SHOEMAKER	.22	60.0'	545-1347		R.M. & D.L. SHOEMAKER	.22	60'	734-758	4-2-85			</								

PARCEL NO.	TRANSFER TO	AC.	FT.	VOL. PAGE	DATE	TRANSFER TO	AC.	FT.	VOL. PAGE	DATE	TRANSFER TO	AC.	FT.	VOL. PAGE	DATE	TRANSFER TO	AC.	FT.	VOL. PAGE	DATE
1513-131	R. B. C. HAUZIE	.22	60.0	551-1230		M. V. KLER			617-384		M.L. & D.L. KELLY	.22	60'	749-24	11/25/85					
132	M. CAMPAGNA	.22	60.0	550-270																
133	K. DOWLING	.21	60.0	537-1101		N & J BURLINGHAMS			657-663		E. & I. J. DeBORD	.21	60'		CO-TRUSTEE	E. & I. DeBORD	.21	60'	813-142	7-12-88
134	N. B. C. PHILLIPS	.22	60.0	531-1229		N. J. & C. A. PHILLIPS	.22	60'	734-167	4-2-85	J. R. TOMASEK	.22	60'	219-477	10-14-88					
135	W. B. M. BAILEY	.22	60.0	537-1102																
136	D. B. G. MANGOLD	.22	60.0	537-1100																
137	R. B. V. SCHNEIDER	.22	60.0	538-185		D & V SHAFFER	.22	60.0	609-985	7-11-77	M. & R. STRIPAY	.22	60.0		8-1-78	J. W. WELLS			467-547	10-1-88
138	W. B. D. BOYD	.22	60.0	538-726		K. & M. A. AMOS	0.22	60'	775-737	12-24-86										
139	J. B. V. WOLF	.21	60.0	538-645																
140	J. B. H. BRUNSMAN	.21	60.0	571-816																
141	D. B. L. TALLADINO	.22	60.0	537-1259		R. & D. NALOPKA	.22	60.0	599-114		Carol A. Ma			621-1070						
142	R. B. B. HARRY	.22	60.0	537-1162		E. B. & D. HARRISON	.22	60.0	599-592		S. BRENTAR	.21	60'	720-941	10/11/84	S. & F. H. BRENTAR	.21	60'	731-1218	1985
143	R. B. K. EVANS	.22	60.0	538-184		K. EVANS	.22	60.0	599-717		PETER BORN & R			749-713						
144	J. B. B. DAUGHERTY	.22	60.0	537-1148																
145	J. B. K. PATTERSON	3.58	4.12	326-41		C. BISHOP	3.58		447-917	8-2-79										
* 127	J. F. & L. R. PAPPALARDO			773-701																

SEE MAP



PARCEL NO.	TRANSFERRED TO	AC.	FT. FRT.	VOL. PAGE	DATE	TRANSFERRED TO	AC.	FT. FRT.	VOL. PAGE	DATE	TRANSFERRED TO	AC.	FT. FRT.	VOL. PAGE	DATE	TRANSFERRED TO	AC.	FT. FRT.	VOL. PAGE	DATE
1514-081	E. BAVIS	.28	71.6'	678-1283	5-13-81															
082	W. + F. RICKARD	.28	71.6'	601-843		W.S. + F.L. RICKARD	.28	71.6'	733-1348	4-2-85										
083	B.J. + S.A. BATCHELOR	.25	65.0'	647-32																
084	J. + P. DOWDLE	.25	65.0'	542-1344		PATRICIA A. DOWDLE			749-977	10 Dec '85	D.R. I.C.A. VANCE	0.25	65'	173-508						
085	S. + S. ZARACK	.23	60.0'	576-728																
086	B. + L. MILLWARD	.25	60.0'	631-362																
087	C. + C. EISAMAN	.23	60.0'	566-29																
088	D. + D. GREATHOUSE	.23	60.0'	637-474		BARCLAYS AMERICAN MORTGAGE INC.			740-1121	7-17-85	C.L. + R.R. YAUGHER	0.23	60'	766-915						
089	P. + N. YACOVELLA	.23	60.0'	542-581		N.L. YACOVELLA	.23	60'	720-1217	10/11/84										
090	J. + E. McMURTRIE	.23	60.0'	621-712		T.W. + D.B. PARR	.23	60'	749-518	11-12-85										
091	J. + E. KULCH	.23	60.0'	542-579																
092	M. MANNING	.23	60.0'	580-1		F. + M. RINK	.23	60'	813-476	7-15-88	D. + J. LOE	.23	60'	820-499	10-31-88					
093	W. + D. SHRIVER	.23	60.0'	565-410		R.F. + S.J. TENNYSON	.23	60'	739-1276	6-28-85										
094	J. + B. FRIEND	.23	60.0'	597-961		R.G. MANCUSO	.23	60'	623-141	5-24-78										
095	T.L. + S.M. McCRAE	.25	65.0'	643-964		R.W. + L.J. WELDER	.25	65.0'	719-517	7-27-84										
096	H. + P. GANT	.25	65.0'	623-189																
097	K. PARR	.25	65.0'	629-211	8-18-78															
098	P.P. + C. LANZONE	.25	65.0'	546-1345																
099	K. + B. MATTHEW	.28	71.6'	643-258																
# 100	J. + G. SOMERVILLE	.28	71.6'	653-182		THE OHIO SAVINGS ASSOC.	.28	71.6'	682-1033	2-19-82	L.C. + L.M. NONNAMAKER	.28	71.6'	682-1097	2-19-82	P.S. + M.L. PERCASSI	.28	71.6'	738-439	5-31-85
101	T. + C. KOVACICH	.25	65.0'	675-705	6-30-81															
102	J.M. + J.L. LEONARDI	.25	65.0'	546-999		J.M. + J.L. LEONARDI	.25	65'	733-506	4-1-85										
103	J. + J. KRIZ	.23	60.0'	617-178	2-17-78															
104	S. + L. DACKIEWICK	.23	60.0'	609-133																
105	D. + L. FERRICK	.23	60.0'	546-295																
106	R. + M.S. HRTZ	.23	60.0'	643-375		B.L. + C.W. CAGE	.23	60'	739-591	3-1-85	R. + L. CUDNIK									
107	JEFFERY KLEVE	.23	60.0'	647-1149		T.B. GUILLAUME	.23	60'	743-124	8-20-85										
108	R. + J. ROHNER	.23	60.0'	625-816		T.M. + L.B. McCAFFERY			697-495	5/3/83										
109	G. + J. SANTORE	.23	60.0'	609-503		R.E. NELSON	.23	60'	625-701		R.E. + J.E. NELSON	.23	60'	745-138	10-3-85	V.M. PITT	.23	60'	811-1052	6-22-88
110	F. VOLOSYN	.23	60.0'	635-275		JUDITH KOVATS			720-1233	10 Dec '84	G.R. + D.L. MIX	.23	60'	736-501	4-25-85	B.I.S. SEAGRAVES				
111	N.L. WHITTEN	.23	60.0'	643-541																
112	D.K. + P. MONTGOMERY	.23	60.0'	546-996																
113	R. + G. CLOONAN	.25	65.0'	621-170		ROBT. F. + CHRISTINE A. HOPKINS			741-788	30 Jul '85										
114	R. + K. MARION	.23	60.0'	546-995																
115	T. + J. TROYAN	.25	65.0'	546-590		JACK D. + MELANIE E. GAVBBS			729-243	3-26-85										
116	D.R. + L.M. METCALFE	.28	70.0'	585-353		B.E. IANIRO	.28	70'	736-204	4-22-85										
117	R.A. + P.A. LARDIE	.22	70.0'	546-1214		R.A. + P.A. LARDIE	.22	70'	733-117	3-27-85										
118	J. + A. ROMANICK	.22	70.0'	669-134	10-15-80	ELK McDONALD			800-64											
119	K. + J. DOUGLAS	.22	70.0'	603-1045		K.A. + J.A. DOUGLASS	.22	70'	732-588	3-27-85										
120	C.T. + D.S. DOREMUS	.22	70.0'	550-735		D.S. Doremus			712-533		L.C. + R.M. SULLY	.22	70'	748-1238	11-22-85					
121	M.E. + J.M. SOTKA	.22	70.0'	550-825																
122	R. + B. SANDERS	.22	70.0'	629-677	8-31-78															
123	J. EWING	.22	70.0'	665-1070	7-8-80															
124	D. + V. SPADA	.26	53.5'	661-306		D.F. SPADA			697-707	5/5/83	R.V. + D.S. GIGLIOTTI + D. THOMAS	.26	53.5'	747-1180	11-6-85	See Map				
125	G. + S. EVAN	.40	53.5'	593-1135																
126	B. + S. WENZEL	.46	53.5'	663-37																
127	A. WILLIAMS	.30	53.5'	550-756		D.R. + W.P. CESNIK	.30	53.5'		11-04-82										
128	W.D. + N.L. FISHER	.20	60.0'	550-289		R.J. GILBERT + K.A. PATTI	.20	60.0'	721-442	10/10/84	K.A. GILBERT	.20	60'	745-908	9-27-85	M. + T. PARKER				
129	S.L. TEWELL	.21	60.0'	550-266																
130	W.E. + D.C. KOSPERSKI	.22	60.0'	550-494																
131	C.E. + M.M. STRAZINSKY	.23	60.0'	550-446		M. + P. JOINER	.23	60'	811-303	6-13-88	B. BOSKOVIC	.23	60'	821-198	11-14-88					
132	L.E. + E.L. BECKMAN	.24	60.0'	550-217		G. BECKMAN	.24	60'	811-1018	6-21-88										
133	E.G. HENDRICKSON	.25	60.0'	568-659	8-3-74															
134	D. M. GASPER	.29	66.0'	582-20																
135	V.A. + J.L. BAKER	.34		550-271		H.S. RUSHTON	0.34		713-1317	4-23-84	W. + K. BREYCHA	.34		808-605	5-6-88					
136	R. + F. WISNIEWSKI	10.51		356-333		SHARON + DOROTHY KOHN	10.51		728-1070	23 Jan '85										
# 100	A.L. + L.J. HURLEY	0.28	71.6'	768-337		L.J. HURLEY	.28	71.6'	803-733	2-5-88										

1610-001

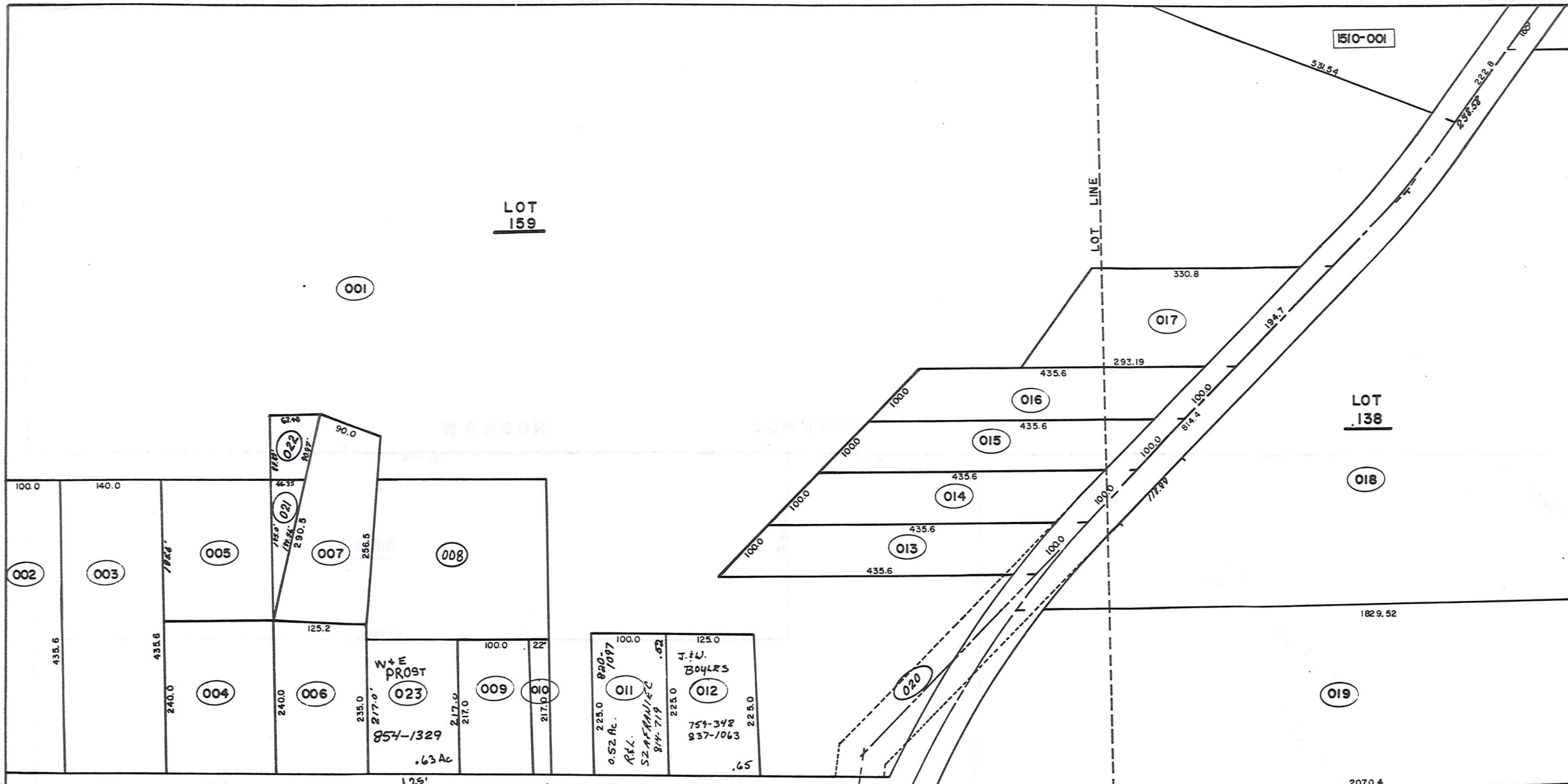
LINE

CORP
1610-002

1510-001

LOT 159

LOT 138



MUNSON

TOWNSHIP

001

611.53

664.01

A.S.
OBRANDVICH
0.781 AC

110.0

100.0

1372.8

1511-021

16-11

172

002

214.5

214.5

82.5

1612-001

1610-019

1829.52'

243.88'

2070.42'

265.98'

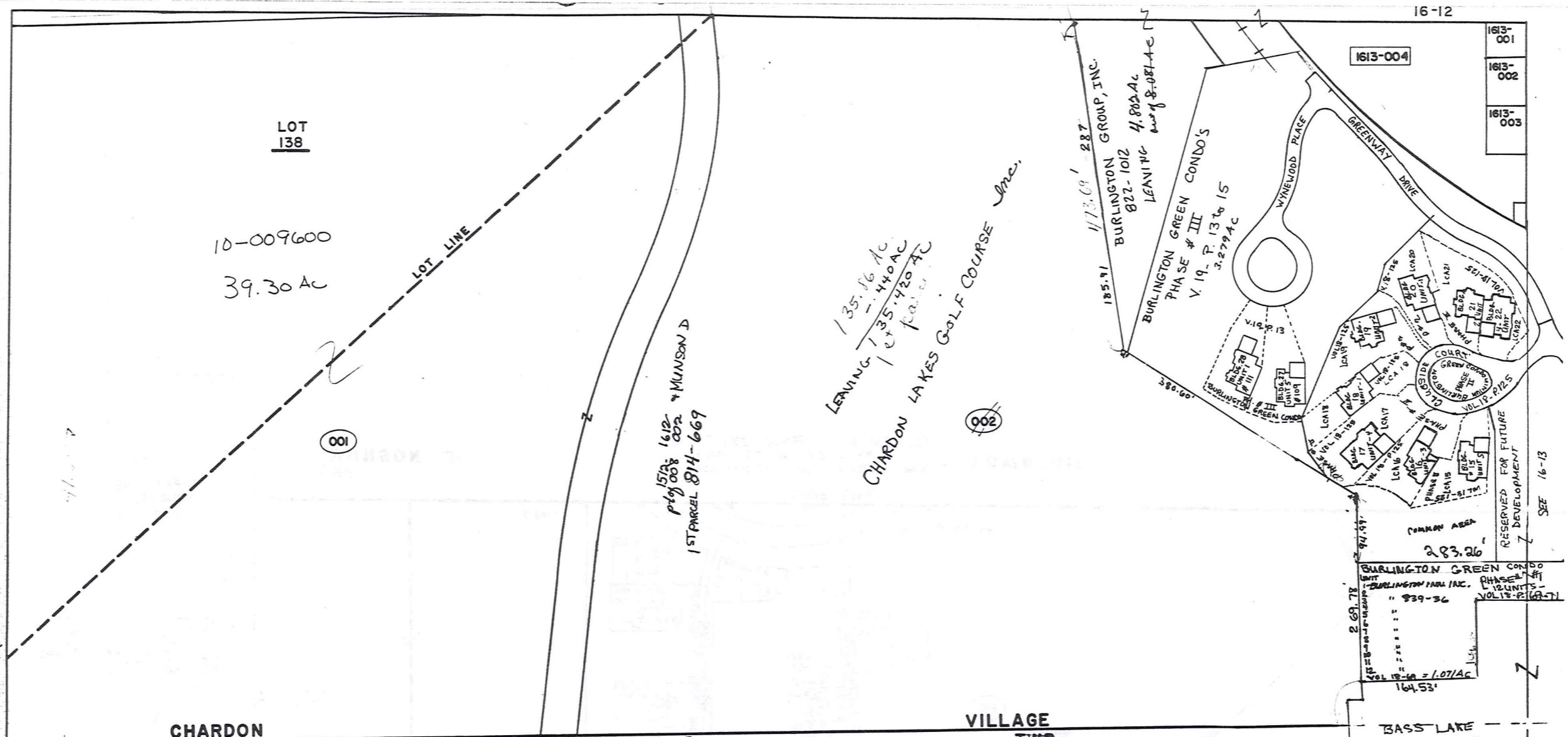
1025.64'

Tax = 10-009000
= 39.30 AC

LOT LINE

MUNSON

TOWNSHIP



LOT 138

10-009600
39.30 Ac

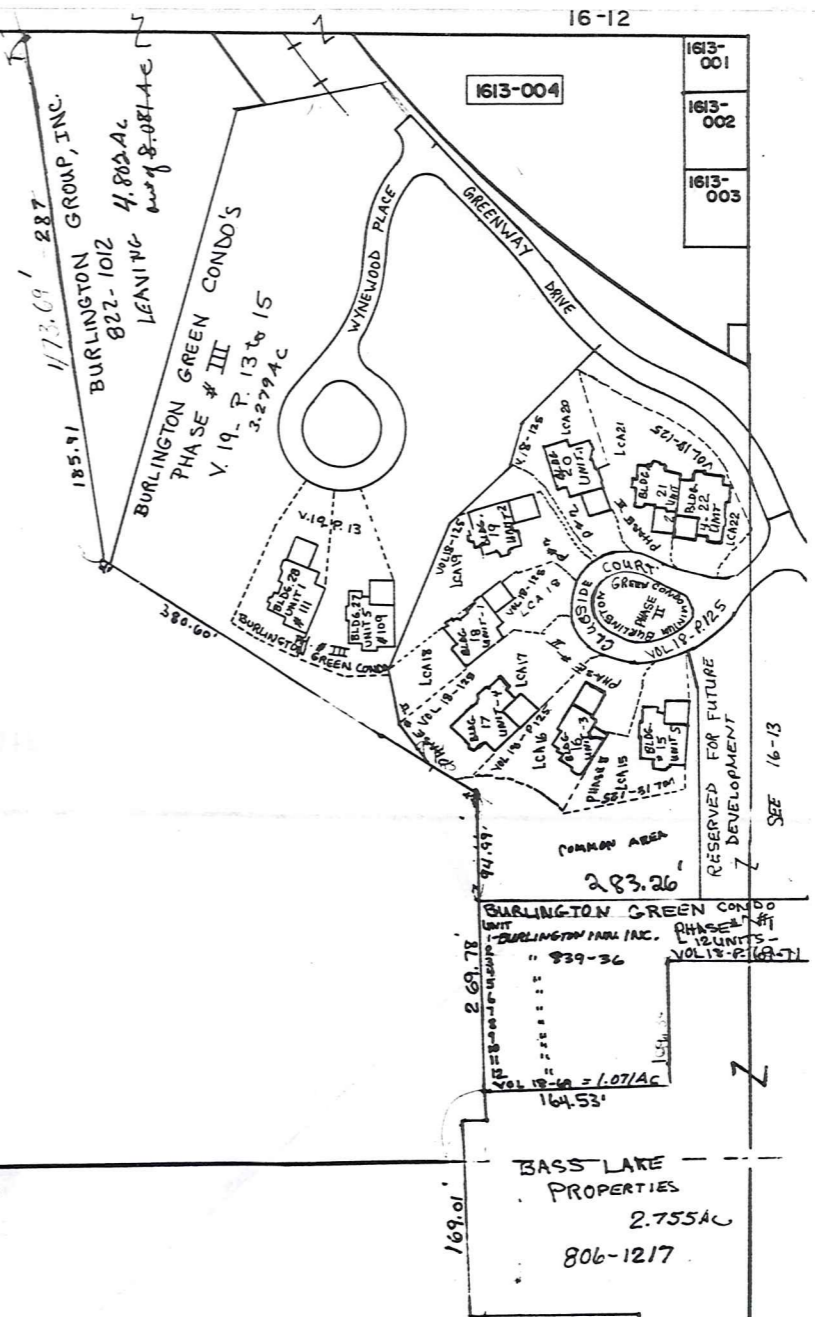
001

CHARDON
MUNSON

LEAVING 135.16 AC
135.440 AC
275.420 AC
CHARDON LAKES GOLF COURSE Inc.

002

VILLAGE
TWP.



1613-004

1613-001
1613-002
1613-003

16-12

283.26

BURLINGTON GREEN CONDO
BURLINGTON INC. PHASE # I
12 UNITS
VOL 18-P. 125

269.78

164.53'

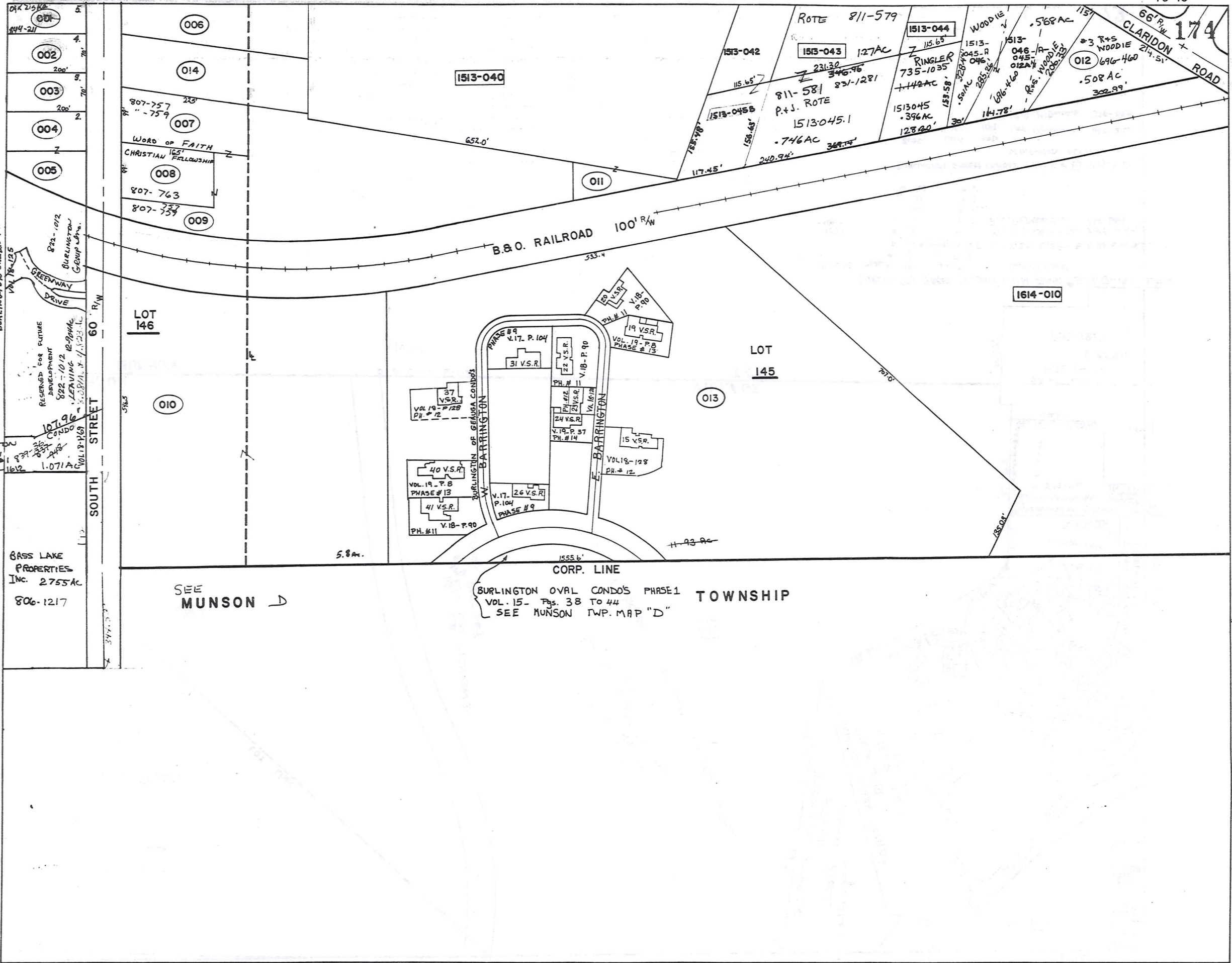
BASS LAKE
PROPERTIES
2.755 AC
806-1217

BURLINGTON GREEN CONDOMINIUM PHASE # II V. 18-125 = 2.477 AC

ADDRESS - BLDG #	UNIT #	CLUBSIDE COURT
15	5	
16	3	
17 854-338	4	C. J. TITGEMEIER + E. A. BALLYSTRA STEE
18	1	M. J. H. LENGYEL 849-424
19	2	F. L. PETRONZIO 864-868
20	1	
21	2	
22	4	

BURLINGTON GREEN CONDO'S PHASE # III V. 19-P. 13
WYNEWOOD PLACE

BLDG.	UNIT	ADD.
27	5	109 LOVE FAMILY PART. 860-812
28	1	111 G. S. McDONALD 858-858



BURLINGTON GREEN PHASE I
 VAL. 18-125
 GREENWAY DRIVE
 RESERVED FOR FUTURE DEVELOPMENT
 822-1012 12-99M
 LEAVING 3.00 P.M. 1-1-23
 10796 CONDO
 BURLINGTON GREEN PHASE I
 SEE PAGE 1612 1.071A

BASS LAKE PROPERTIES INC. 2755 AC
 806-1217

LOT 146

LOT 145

1614-010

1513-040

ROTE 811-579

1513-043 127 AC

231.30 346.96

811-581 321-1281

P.J. ROTE 1513045.1

-746 AC

1513-044

7 115.63

RINGLER 735-1035

1442 AC

1513045

-396 AC

128.20'

WOODIE

1513-045-A

046-A

045-A

042-A

151.58'

174.78'

151.58'

151.58'

151.58'

151.58'

151.58'

151.58'

151.58'

151.58'

151.58'

151.58'

151.58'

151.58'

151.58'

151.58'

151.58'

151.58'

151.58'

151.58'

151.58'

151.58'

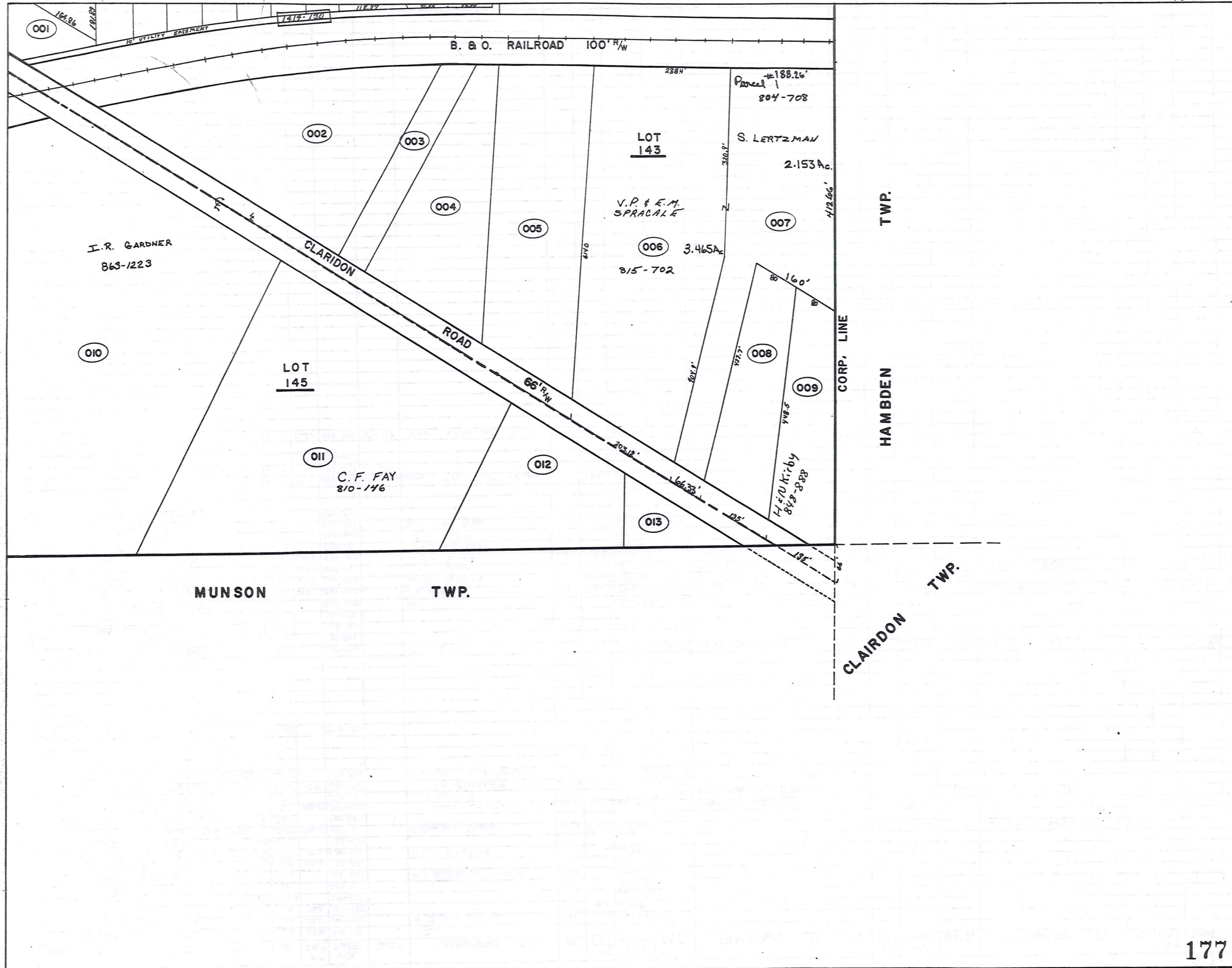
151.58'

151.58'

151.58'

151.58'

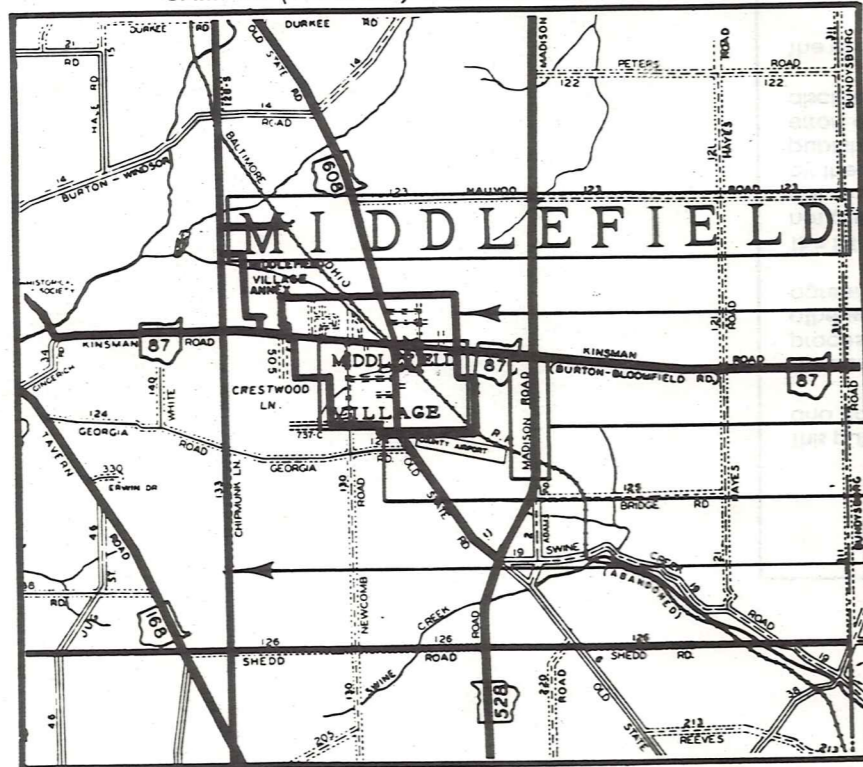
151.58'



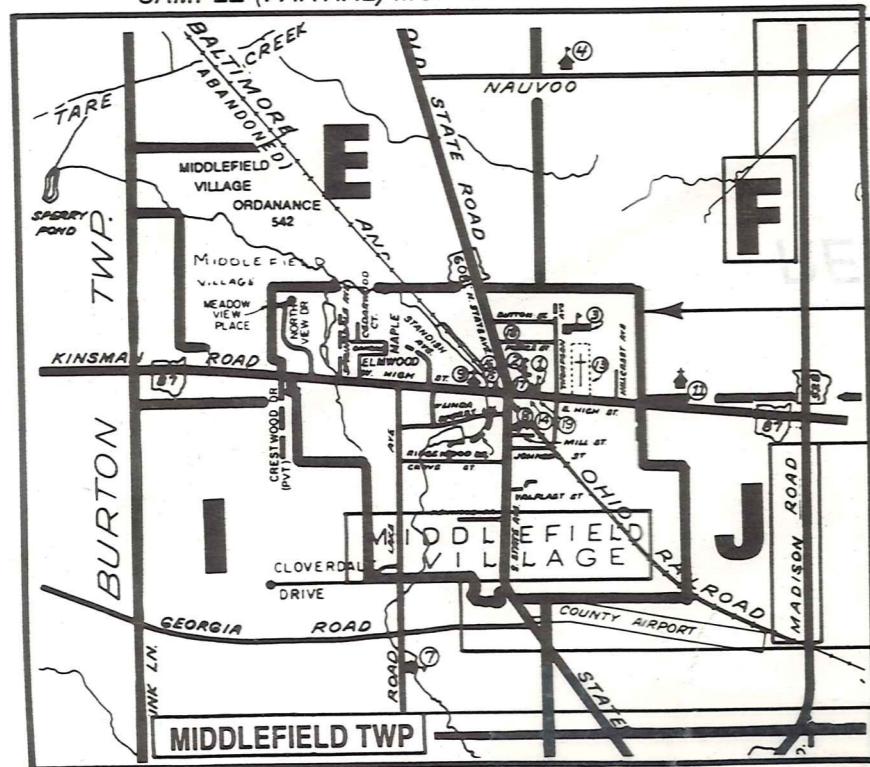
Explanation and Use Sheet for Geauga County, Ohio

A

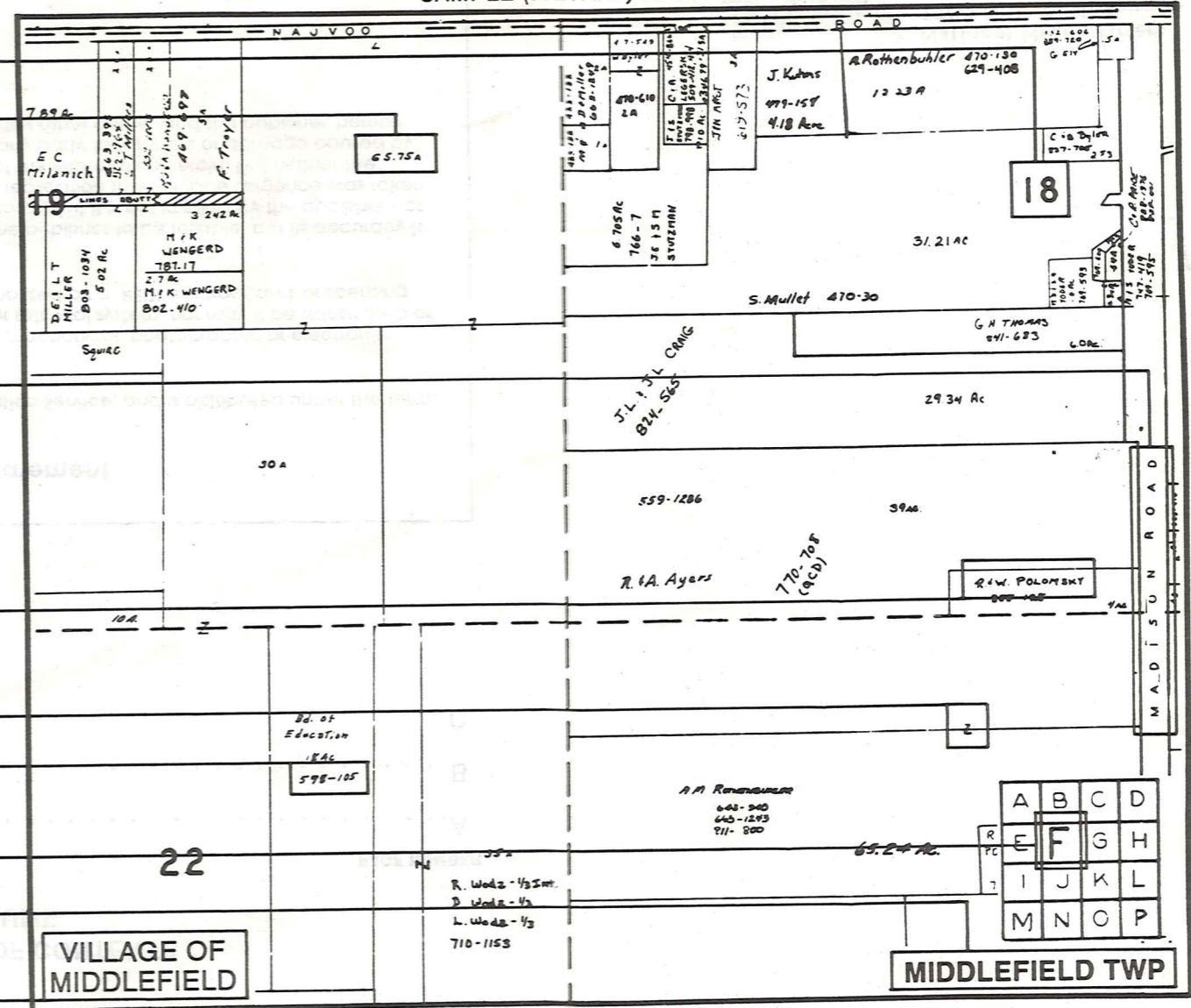
SAMPLE (PARTIAL) COUNTY INDEX MAP



SAMPLE (PARTIAL) MUNICIPALITY INDEX MAP



SAMPLE (PARTIAL) MAP PAGE



- Tract Lot Number
- Acreage
- Township Name
- Village Boundary
- Street Name
- Village Name
- Township Boundary
- Owners Name
- Denotes Continuous Ownership
- Deed Book & Page
- Map Page Number
- Township Name
- Village Name

- Village Boundary
- Street Name
- Village Name
- Township Name

USE OF THE MAP VOLUME

1. LOCATE THE GENERAL AREA OF INTEREST ON THE COUNTY INDEX MAP AND NOTE THE MUNICIPALITY NAME (TOWNSHIP OR VILLAGE).
 2. REFER TO THE TABLE OF CONTENTS AND NOTE THE BEGINNING ATLAS PAGE NUMBER FOR THE MUNICIPALITY OF INTEREST.
 3. TURN TO THE PAGE INDICATED, ON THIS PAGE WILL APPEAR AN INDEX MAP FOR THAT MUNICIPALITY.
 4. LOCATE THE GENERAL AREA OF INTEREST AND NOTE THE MAP PAGE NUMBER. THIS MAY BE EITHER A LETTER OR A NUMBER.
 5. MAP PAGES ARE IN ALPHABETICAL (OR NUMERICAL) SEQUENCE FOLLOWING THE MUNICIPALITY INDEX MAP. FOLLOW SEQUENCE TO THE MAP PAGE INDICATED.
 6. LOCATE SPECIFIC PARCEL OF INTEREST AND NOTE THE DESIRED INFORMATION.
- NOTE: ON SOME MAPS YOU MAY BE REFERRED TO A DETAIL SHEET SHOWING AN ENLARGEMENT OF THE AREA. THESE MAPS ARE FOUND AT THE END OF THE REGULAR MAP PAGES IN EACH MUNICIPALITY IN EITHER ALPHABETICAL OR NUMERICAL SEQUENCE.
- NOTE: CHARDON VILLAGE HAS TITLE SHEETS. TO LOCATE OWNERS NAME, NOTE THE PARCEL NUMBER, REFER TO THE TITLE PAGE FOLLOWING THE MAP OF INTEREST, FOLLOW NUMERICAL SEQUENCE TO THE PARCEL NUMBER OF INTEREST AND NOTE THE DESIRED INFORMATION. IN ALL OTHER MUNICIPALITIES THE OWNERS NAME APPEARS ON THE MAP PAGE.